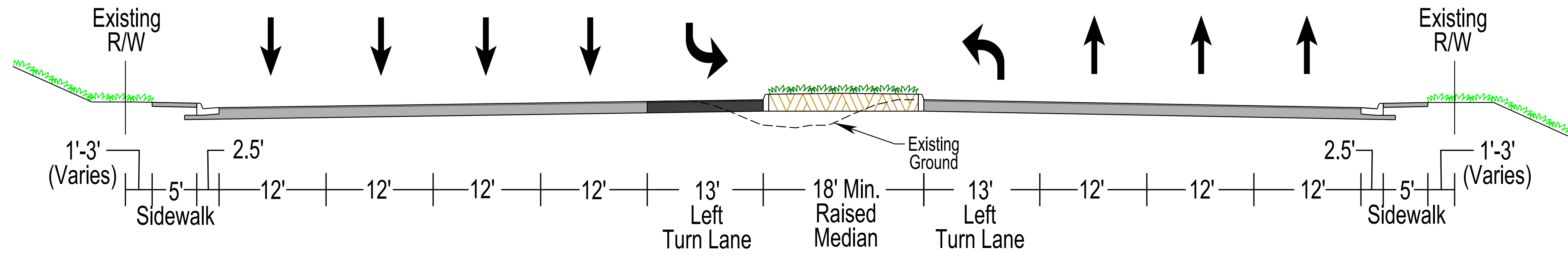


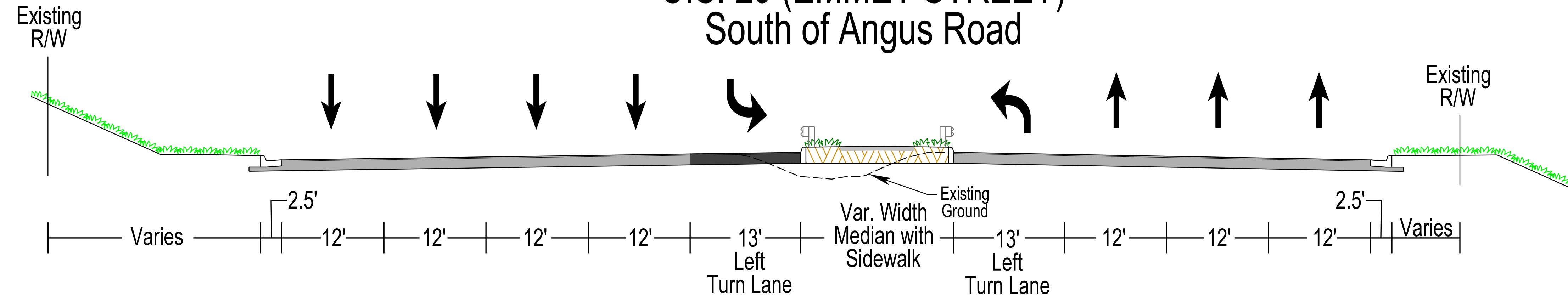
# Typical Sections

## U.S. 29 (Emmet Street)




### U.S. 29 (EMMET STREET) North of Angus Road



### U.S. 29 (EMMET STREET) South of Angus Road



**Legend**

-  Denotes Existing Pavement
-  Denotes Proposed Pavement Widening
-  Denotes Proposed Guardrail

Drawing Not to Scale