

2005

**Virginia Department of Transportation
Daily Traffic Volume Estimates
Including Vehicle Classification Estimates**

where available

Jurisdiction Report

23

Culpeper County
Town of Culpeper

Prepared By

**Virginia Department of Transportation
Traffic Engineering Division**

In Cooperation With

**U.S. Department of Transportation
Federal Highway Administration**

Virginia Department of Transportation
Traffic Engineering Division
Traffic Monitoring Section

The Virginia Department of Transportation (VDOT) conducts a program where traffic count data are gathered from sensors in or along streets and highways and other sources. From these data, estimates of the average number of vehicles that traveled each segment of road are calculated. VDOT periodically publishes booklets listing these estimates.

One of these booklets, titled "Average Daily Traffic Volumes with Vehicle Classification Data, on Interstate, Arterial and Primary Routes" includes a list of each Interstate and Primary highway segment with the estimated Annual Average Daily Traffic (AADT) for that segment. AADT is the total annual traffic estimate divided by the number of days in the year. This booklet also includes information such as estimates of the percentage of the AADT made up by 6 different vehicle types, ranging from cars to double trailer trucks; estimated Annual Average Weekday Traffic (AAWDT), which is the number of vehicles estimated to have traveled the segment of highway during a 24 hour weekday averaged over the year; as well as Peak Hour and Peak Direction factors used by planners to formulate design criteria.

In addition to the Primary and Interstate publication, one hundred books are published periodically, one for each of 100 areas across the state defined by VDOT for record-keeping purposes. These books include traffic volume estimates for roads within the county, cities, and towns within the area. These books are titled "Daily Traffic Volumes Including Vehicle Classification Estimates, where available; Jurisdiction Report numbers 00 through 99".

Also available are a number of reports summarizing the average Vehicle Miles Traveled (VMT) in selected jurisdictions and other categories of highways. There are many different ways to present traffic volume summary information. Because the user determines the value of each presentation, the reports have been redesigned based on user requests and feedback. The people of the VDOT Traffic Engineering Division Traffic Monitoring Section who produce these books welcome requests for other helpful ways of presenting the summary information.

A compact disc (CD) is available that includes files in the Adobe® Portable Document Format (PDF) that can be displayed, searched, and printed using common desktop computer equipment. The CD includes the publications described above as well as a number of other reports, including specialized VMT summaries and smaller AADT reports for each city and town separately.

Publication Notes

Parallel Roads

For road inventory and management purposes, some roadways are counted separately by direction and have separately published traffic estimates for each direction of travel. Examples of such roadways are the interstate system and routes with separated facilities and (usually) one-way traffic facilities in urban areas. In these publications, they are referred to as parallel roads. As a convenience for the users of the publication, the listing for segments of roads with parallel segments are published with both the traffic estimates for their own direction of travel (e.g. I-95 Northbound) as well as the estimate of the total of all traffic on the same route including parallel roadways (all directions of I-95). The publication will have a “Combined Traffic Estimates for Parallel Roadways on this Route” or “Combined Traffic” identifiers for the combined direction of travel estimates.

Roadways such as I-395 with a North segment, a South segment and a separate Reversible lane segment will have the estimate for more than two parallel roadways included in the entire combined traffic estimate.

Some routes have very complicated paths through cities and towns. These parallel paths may be too complex to allow a relationship between nearby sections of the opposite direction on the same route. In this case, to indicate that the traffic estimates for such a road segment may not include all directions of traffic on that route, the line that would list the combined values will indicate “NA” for not available.

VDOT’s traffic monitoring program includes more than 100,000 segments of roads and highways ranging from several mile sections of Interstate highways to very short sections of city streets. Due to problems experienced obtaining some traffic count data, and the level of quality necessary to maintain confidence in the data, no estimate is currently available for some segments of roadway. These segments are included in the publications indicating “NA” for not available. It is the intention of the VDOT Traffic Engineering Division Traffic Monitoring group to obtain the data necessary and to report traffic volume estimates on all road segments included in these publications.

Many of the road segments in this program are local secondary roads. The amount and detail of data collected on these roads are not as great as the data collected on higher volume roads. The vehicle classification, average weekday traffic volumes, and the theoretical design hour traffic volumes are not calculated for these roads. The publications indicate “NA” for the information that is not available.

This publication is based on a traffic monitoring program initiated in 1997. Because the data collection techniques and statistical evaluation processes are different than those used in previous years, comparison with previous publications may be misleading.

Glossary of Terms:

Route: The Route Number assigned to this segment of roadway with the master inventory route number if this is an overlapping route, with official street or highway name if available.

Length: Length of the traffic segment in miles.

AADT: Annual Average Daily Traffic. The estimate of typical daily traffic on a road segment for all days of the week, Sunday through Saturday, over the period of one year.

QA: Quality of AADT:

- A Average of Complete Continuous Count Data
- B Average of Selected Continuous Count Data
- F Factored Short Term Traffic Count Data
- G Factored Short Term Traffic Count Data with Growth Element
- H Historical Estimate
- M Manual Uncounted Estimate
- N AADT of Similar Neighboring Traffic Link
- O Provided By External Source
- R Raw Traffic Count, Unfactored

4Tire: Percentage of the traffic volume made up of motorcycles, passenger cars, vans and pickup trucks.

Bus: Percentage of the traffic volume made up of busses.

2Axle Truck: Percentage of the traffic volume made up of 2 axle single unit trucks (not including pickups and vans).

3+Axle Truck: Percentage of the traffic volume made up of single unit trucks with three or more axles.

1Trail Truck: Percentage of the traffic volume made up of units with a single trailer.

2Trail Truck: Percentage of the traffic volume made up of units with more than one trailer.

QC: Quality of Classification Data:

- A Average of Complete Continuous Count Data
- B Average of Selected Continuous Count Data
- C Short Term Classified Traffic Count Data
- F Factored Short Term Traffic Count Data
- H Historical Estimate
- M Mass Collective Average
- N Classification Estimates of Similar Neighboring Traffic Link

K Factor: The estimate of the portion of the traffic volume traveling during the peak hour or design hour.

QK: Quality of the Peak Hour estimate:

- A Factor based on 30th Highest Hour Observed During at least 250 days of Continuous Traffic Data
- B Factor based on other Hour Observed During Less than 250 days of Continuous Traffic Data
- F Factor based on Highest Hour Collected at in a 48 Hour Weekday Period
- M Factor based on Manual Estimate of design hour
- N Peak Hour Factor of Similar Neighboring Traffic Link
- O Provided by External Source

Dir Factor: The estimate of the portion of the traffic volume traveling in the peak direction during the peak hour..

AAWDT: Average Annual Weekday Traffic. The estimate of typical traffic over the period of one year for the days between Monday through Thursday inclusive.

QW: Quality of AAWDT:

- A Average of Complete Continuous Count Data
- B Average of Selected Continuous Count Data
- F Factored Short Term Traffic Count Data
- G Factored Short Term Traffic Count Data with Growth Element
- M Manual Uncounted Estimate
- N AAWDT of Similar Neighboring Traffic Link
- O Provided by External Source

Year: Year for which the published values are appropriate. If the Quality of AADT (QA) is "R", the year is the year that the raw traffic count was collected, and if available,

Route Shield Legend

Route Systems

- North
 Interstate Route Traffic volume data for Interstate Routes and some other routes are reported separately by direction, as well as combined.
-  US Route
-  Virginia State Route
-  Frontage Road (F precedes frontage route number)
-  Secondary Route






























Special Routes

- Bus
 Bus - Business Route
Bypas - Bypass Route
Truck - Truck Route
- ALT
 ALT - Alternate Route
Wve - Wve Route connector
-  P - Parallel Route; Southbound or Westbound direction lanes of a numbered route where they are on a different road facility than the other direction.
-  The VDOT Maintenance Jurisdiction number is displayed below the Secondary Route Number if the Maintenance Jurisdiction is different than the jurisdiction in the title of the report.

Virginia Department of Transportation
Traffic Engineering Division
2005
Annual Average Daily Traffic Volume Estimates By Section of Route
Culpeper Operational Area

Route	Jurisdiction	Length	AADT	QA	4Tire	Bus	Truck				QC	K Factor	QK	Dir Factor	AAWDT	QW
							2Axle	3+Axle	1Trail	2Trail						
3 522 Germanna Hwy	Town of Culpeper	0.96	8200	F	89%	1%	2%	4%	4%	0%	F	0.087	F	0.526	9000	F
3 522 Germanna Hwy	Culpeper County	0.66	16000	F	89%	1%	2%	4%	4%	0%	C	0.086	F	0.549	16000	F
3 Germanna Hwy	Culpeper County	4.63	9000	F	90%	1%	1%	2%	6%	0%	F	0.085	F	0.528	9200	F
3 Germanna Hwy	Culpeper County	3.73	9100	F	90%	1%	1%	2%	6%	0%	F	0.083	F	0.503	9300	F
3 Germanna Hwy	Culpeper County	4.37	9400	F	90%	1%	1%	2%	6%	0%	C	0.087	F	0.629	9700	F
15 James Madison Hwy	Culpeper County	5.10	5100	F	90%	1%	1%	1%	7%	0%	F	0.087	F	0.643	5200	F
15 James Madison Hwy	Culpeper County	1.41	6700	F	90%	1%	1%	1%	7%	0%	F	0.084	F	0.568	6900	F
15 James Madison Hwy	Culpeper County	2.16	6400	F	90%	1%	1%	1%	7%	0%	F	0.083	F	0.608	6500	F
15 29 James Madison Hwy	Culpeper County	1.32	23000	F	95%	1%	1%	0%	3%	0%	F	0.079	F	0.617	21000	F
15 29 James Madison Hwy	Culpeper County	3.88	24000	F	95%	1%	1%	0%	3%	0%	F	0.076	F	0.596	22000	F
15 29 James Madison Hwy	Culpeper County	2.65	24000	F	89%	1%	1%	1%	8%	0%	F	0.083	F	0.605	23000	F
15 29 James Madison Hwy	Culpeper County	4.31	28000	F	89%	1%	1%	1%	8%	0%	F	0.078	F	0.635	28000	F
15 29 James Madison Hwy	Culpeper County	0.24	25000	F	89%	1%	1%	1%	8%	0%	F	0.081	F	0.611	25000	F
Bus 15 Bus 29 Remington Rd	Culpeper County	0.56	1700	F	96%	1%	2%	0%	1%	0%	C	0.097	F	0.572	1700	F
Bus 15 Orange Road	Culpeper County	0.07	7800	F	94%	1%	1%	2%	2%	0%	C	0.100	F	0.502	8000	F
Bus 15 Orange Road	Town of Culpeper	1.32	7000	F	96%	1%	1%	1%	1%	0%	C	0.087	F	0.544	7700	F
Bus 15 522 Germanna Highway	Town of Culpeper	0.12	5800	F	96%	1%	1%	1%	1%	0%	C	0.089	F	0.529	6300	F

Virginia Department of Transportation
Traffic Engineering Division
2005
Annual Average Daily Traffic Volume Estimates By Section of Route
Culpeper Operational Area

Route	Jurisdiction	Length	AADT	QA	4Tire	Bus	Truck				QC	K Factor	QK	Dir Factor	AAWDT	QW
							2Axle	3+Axle	1Trail	2Trail						
From:    Main Street	Town of Culpeper	0.85	19000	F	95%	1%	2%	1%	1%	0%	C	0.07	F	0.515	21000	F
To: US 522 Evans Street																
From:   Main Street	Town of Culpeper	0.20	26000	F	97%	1%	1%	1%	1%	0%	C	0.077	F	0.507	29000	F
To: Begin SR 229																
From:    Main Street	Town of Culpeper	0.06	26000	F	97%	1%	1%	1%	1%	0%	C	0.077	F	0.507	29000	F
To: SR 229, Madison Hwy																
From:   Madison Highway	Town of Culpeper	0.22	22000	F	97%	0%	1%	0%	1%	0%	C	0.078	F	0.554	24000	F
To: SR 229, Main St																
From:   Madison Highway	Town of Culpeper	0.91	23000	F	97%	0%	1%	1%	1%	0%	C	0.081	F	0.559	26000	F
To: Nottingham Street																
From:   Madison Highway	Culpeper County	2.07	12000	A	97%	0%	1%	1%	1%	0%	C	0.093	A	0.567	12000	A
To: US 15 US 29, 23-762																
From:  James Monroe Hwy	Culpeper County	2.79	21000	F	95%	1%	1%	0%	3%	0%	F	0.078	F	0.599	19000	F
To: 23-603 White Shop Rd																
From:  James Monroe Hwy	Culpeper County	3.54	24000	F	95%	1%	1%	0%	3%	0%	F	0.081	F	0.623	22000	F
To: Bus US 29 South of Culpeper																
From:  James Monroe Hwy	Culpeper County	1.13	20000	F	95%	1%	1%	0%	3%	0%	F	0.075	F	0.607	18000	F
To: US 15 James Madison Hwy																
From:   James Madison Hwy	Culpeper County	1.32	23000	F	95%	1%	1%	0%	3%	0%	F	0.079	F	0.617	21000	F
To: US 522																
From:   James Madison Hwy	Culpeper County	3.88	24000	F	95%	1%	1%	0%	3%	0%	F	0.076	F	0.596	22000	F
To: Bus US 15, Bus US 29 North of Culpeper																
From:   James Madison Hwy	Culpeper County	2.65	24000	F	89%	1%	1%	1%	8%	0%	F	0.083	F	0.605	23000	F
To: 23-663 Alanthus Rd																
From:   James Madison Hwy	Culpeper County	4.31	28000	F	89%	1%	1%	1%	8%	0%	F	0.078	F	0.635	28000	F
To: Bus US 15, Bus US 29 South of Remington																
From:   James Madison Hwy	Culpeper County	0.24	25000	F	89%	1%	1%	1%	8%	0%	F	0.081	F	0.611	25000	F
To: Fauquier County Line																
From:  Madison Rd	Culpeper County	0.28	17000	F	98%	1%	1%	0%	1%	0%	C	0.085	F	0.589	17000	F
To: SCL Culpeper																
From:  Madison Rd	Town of Culpeper	1.27	23000	G	97%	0%	2%	0%	1%	0%	C	NA		24000	G	
To: West Street																

Virginia Department of Transportation
 Traffic Engineering Division
 2005
 Annual Average Daily Traffic Volume Estimates By Section of Route
 Culpeper Operational Area

Route	Jurisdiction	Length	AADT	QA	4Tire	Bus	Truck				QC	K Factor	QK	Dir Factor	AAWDT	QW
							2Axle	3+Axle	1Trail	2Trail						
Bus 29 Madison Rd	From: West Street Town of Culpeper	0.12	15000	F	98%	1%	1%	0%	1%	0%	F	0.081	F	0.533	17000	F
Bus 29 Bus 15 522 Main Street	To: US 522, Bus US 15 Fredericksburg Rd From: US 15 BUS Town of Culpeper	0.85	19000	F	95%	1%	2%	1%	1%	0%	C	0.07	F	0.515	21000	F
Bus 29 Bus 15 Main Street	To: US 522 EVANS STREET From: Town of Culpeper	0.20	26000	F	97%	1%	1%	1%	1%	0%	C	0.077	F	0.507	29000	F
Bus 29 Bus 15 229 Main Street	To: Begin SR 229 From: Town of Culpeper	0.06	26000	F	97%	1%	1%	1%	1%	0%	C	0.077	F	0.507	29000	F
Bus 29 Bus 15 Madison Highway	To: SR 229, Madison Hwy From: SR 229, Main St Town of Culpeper	0.22	22000	F	97%	0%	1%	0%	1%	0%	C	0.078	F	0.554	24000	F
Bus 29 Bus 15 Madison Highway	To: NOTTINGHAM STREET From: Town of Culpeper	0.91	23000	F	97%	0%	1%	1%	1%	0%	C	0.081	F	0.559	26000	F
Bus 29 Bus 15 Madison Highway	To: NCL CULPEPER From: Culpeper County	2.07	12000	A	97%	0%	1%	1%	1%	0%	C	0.093	A	0.567	12000	A
Bus 29 Bus 15 Remington Rd	To: US 15 US 29, 23-762 From: US 15, US 29 South of Remington Culpeper County	0.56	1700	F	96%	1%	2%	0%	1%	0%	C	0.097	F	0.572	1700	F
211 Lee Highway	To: Fauquier County Line From: Rappahannock County Line Culpeper County (Maint: 78)	2.95	8900	G	97%	1%	1%	0%	1%	0%	C	0.089	F	0.716	9100	G
211 Lee Highway	To: SR 229 Rixeyville Rd From: Fauquier County Line Culpeper County (Maint: 78)	0.95	15000	G	97%	1%	1%	0%	1%	0%	F	0.089	F	0.739	16000	G
229 Bus 15 Bus 29 Main Street	To: Begin SR 229 From: Town of Culpeper	0.06	26000	F	97%	1%	1%	1%	1%	0%	C	0.077	F	0.507	29000	F
229 Main Street	To: US 15 Bus From: Town of Culpeper	0.93	8800	F	97%	1%	1%	0%	0%	0%	C	0.093	F	0.559	9600	F
229 Rixeyville Rd	To: NCL Culpeper From: Culpeper County	1.21	11000	F	97%	1%	1%	0%	1%	0%	C	0.097	F	0.617	11000	F
229 Rixeyville Rd	To: 23-685 Chestnut Fork Rd; Catalpa From: Culpeper County	4.92	7200	F	96%	1%	2%	1%	1%	0%	C	0.101	F	0.542	7400	F
229 Rixeyville Rd	To: 23-640 Mills Rd; Rixeyville From: Culpeper County	5.45	7000	F	96%	1%	2%	1%	1%	0%	F	0.102	F	0.69	7100	F
229 Rixeyville Rd	To: 23-621 Jefferson Rd From: Culpeper County	2.15	7000	F	96%	1%	2%	1%	1%	0%	F	0.096	F	0.747	7200	F
	To: US 211 Lee Highway															

Virginia Department of Transportation
Traffic Engineering Division
2005
Annual Average Daily Traffic Volume Estimates By Section of Route
Culpeper Operational Area

Route	Jurisdiction	Length	AADT	QA	4Tire	Bus	-----Truck-----				QC	K Factor	QK	Dir Factor	AAWDT	QW
							2Axle	3+Axle	1Trail	2Trail						
299 Madison Rd	From: US 15 James Madison Hwy															
	Culpeper County	0.79	4500	F	97%	0%	1%	2%	0%	0%	C	0.091	F	0.693	4600	F
	To: US 29; Bus US 29 South of Culpeper															
522 Zachary Taylor Hwy	From: Orange County Line															
	Culpeper County	6.36	5300	F	91%	1%	1%	4%	3%	0%	F	0.09	F	0.634	5400	F
	To: N 23-652															
522 Zachary Taylor Hwy	Culpeper County	0.92	7300	F	91%	1%	1%	4%	3%	0%	C	0.094	F	0.605	7500	F
522 3 Germanna Hwy	From: SR 3															
	Culpeper County	0.66	16000	F	89%	1%	2%	4%	4%	0%	C	0.086	F	0.549	16000	F
	To: ECL Culpeper															
522 3 Germanna Hwy	Town of Culpeper	0.96	8200	F	89%	1%	2%	4%	4%	0%	F	0.087	F	0.526	9000	F
522 Bus 15 Germanna Highway	From: US 15 Bus Orange Road															
	Town of Culpeper	0.12	5800	F	96%	1%	1%	1%	1%	0%	C	0.089	F	0.529	6300	F
	To: MAIN STREET S															
522 Bus 15 Bus 29 Main Street	From: GERMANNNA HIGHWAY															
	Town of Culpeper	0.85	19000	F	95%	1%	2%	1%	1%	0%	C	0.07	F	0.515	21000	F
	To: US 15 BUS															
522 Evans Street	From: US 15 Bus West Street															
	Town of Culpeper	0.08	15000	F	95%	0%	2%	1%	1%	0%	C	0.078	F	0.517	16000	F
	To: Main Street West															
522 Sperryville Pike	From: West Street															
	Town of Culpeper	1.44	10000	F	96%	1%	1%	2%	1%	0%	C	0.087	F	0.588	11000	F
	To: WCL Culpeper															
522 Sperryville Pike	Culpeper County	7.34	6300	F	94%	1%	2%	2%	1%	0%	C	0.08	F	0.559	6400	F
522 Sperryville Pike	From: 23-707															
	Culpeper County	0.93	2300	F	94%	1%	2%	2%	1%	0%	F	0.096	F	0.662	2300	F
	To: Rappahannock County Line															

Virginia Department of Transportation
 Traffic Engineering Division
 2005
 Annual Average Daily Traffic Volume Estimates By Section of Route
 Culpeper Operational Area

Route	Length	AADT	QA	4Tire	Bus	Truck				QC	K Factor	QK	Dir Factor	AAWDT	QW	Year
						2Axle	3+Axle	1Trail	2Trail							
Culpeper County																
(F715) Hubbards Rd	0.75	NA					From: FR-716 US 15				NA			NA		
							To: US 15 C3US 15									
(F716)	0.06	NA					From: FR-715 US 15				NA			NA		
							To: Dead End									
(F717) Richlands Rd	0.48	NA					From: US 15 James Madison Hwy; 23-674				NA			NA		
							To: Dead End									
(F718)	0.09	NA					From: Dead End				NA			NA		
							To: 23-676; 23-678									
(F719)	0.17	NA					From: Dead End				NA			NA		
							To: Dead End									
(F720) Rabbit Run	0.32	NA					From: US 522 Germanna Hwy				NA			NA		
							To: Dead End									
(F721) Poor Farm Rd	0.73	NA					From: Dead End				NA			NA		
							To: Dead End									
(600) York Rd	0.40	80	R				From: SR-3 W, Germanna Hwy				NA			NA		07/17/2002
							To: 23-663 Stevensburg Rd									
(600) York Rd	0.40	300	R				From: 23-705 Fairfield Lane				NA			NA		07/17/2002
							To: 23-705 Fairfield Lane									
(600) York Rd	0.20	170	R				From: SR-3 E, Germanna Hwy				NA			NA		07/17/2002
							To: SR-3 E, Germanna Hwy									
(601) Kettle Club Rd	0.55	70	R				From: 23-617 Winston Rd				NA			NA		08/02/2005
							To: 0.55 MN 23-617									
(601) Kettle Club Rd	0.55	150	R				From: 23-720 Cedar Run Church Rd				NA			NA		08/02/2005
							To: 23-720 Cedar Run Church Rd									
(601) Kettle Club Rd	0.31	410	R				From: US 15 James Madison Hwy				NA			NA		07/15/2002
							To: US 15 James Madison Hwy									
(602) Mortons Lane	0.60	30	R				From: 23-649 Cedar Mountain Dr				NA			NA		09/16/2005
							To: 23-652 Mitchell Rd									
(603) White Shop Rd	0.30	1700	R				From: US 29 James Monroe Hwy				NA			NA		07/11/2002
							To: 23-657 Allens Lane									
(603) White Shop Rd	1.40	520	R				From: 23-643; 23-645				NA			NA		07/11/2002
							To: 23-643; 23-645									
(603) White Shop Rd	1.70	960	R				From: 23-692 Old Orange Rd				NA			NA		07/11/2002
							To: 23-692 Old Orange Rd									
(604) Emerald Hill Rd	1.60	50	R				From: 23-605 Major Brown Drive				NA			NA		08/23/2005
							To: Rappahannock County Line									
(605) Major Brown Drive	0.40	60	R				From: Madison County Line				NA			NA		08/23/2005
							To: 23-604 Emerald Hill Rd									
(605) Major Brown Drive	0.60	30	R				From: 23-704 House Hollow Rd				NA			NA		08/23/2005
							To: 23-704 House Hollow Rd									
(605) Major Brown Drive	1.00	30	R				From: Rappahannock County Line				NA			NA		08/23/2005
							To: Rappahannock County Line									

Virginia Department of Transportation
Traffic Engineering Division
2005
Annual Average Daily Traffic Volume Estimates By Section of Route
Culpeper Operational Area

Route	Length	AADT	QA	4Tire	Bus	-----Truck-----				QC	K Factor	QK	Dir Factor	AAWDT	QW	Year
						2Axle	3+Axle	1Trail	2Trail							
Culpeper County																
(606) Novum Rd	1.00	110	R			From: Madison County Line					NA			NA		08/23/2005
						To: 23-608 Oakland Rd										
(607) Cabin Rd	1.90	50	R			From: Madison County Line; 23-606					NA			NA		08/23/2005
						To: 23-644 Reva Rd										
(608) Oakland Rd	2.30	250	R			From: Madison County Line					NA			NA		05/21/2002
						To: 23-644 Reva Rd										
(609) Hoover Rd	2.00	2000	F	96%	1%	1%	1%	1%	0%	C	0.101	F	0.641	2100	F	2005
						From: Madison County Line										
						To: US 29 James Monroe Hwy										
(610) Maddens Tavern Rd	1.70	100	R			From: 23-669 Carrico Mills Rd					NA			NA		09/01/2005
						To: 23-724 Youngs Lane										
(610) Maddens Tavern Rd	1.01	260	R			From: 23-647 Revercomb Rd					NA			NA		09/01/2005
						To: 23-620 S; Edwards Shop Rd										
(610) Eleys Ford Rd	1.02	1300	F	92%	1%	2%	1%	3%	0%	C	0.116	F	0.711	1300	F	2005
						From: 23-731 White Rock Dr										
(610) Eleys Ford Rd	2.52	880	F	92%	1%	2%	1%	3%	0%	F	0.103	F	0.835	900	F	2005
						From: 23-619 Richards Ferry Rd										
(610) Eleys Ford Rd	1.80	840	F	92%	1%	2%	1%	3%	0%	F	0.097	F	0.613	860	F	2005
						From: 23-732 Halls Rd										
(610) Eleys Ford Rd	0.41	770	F	92%	1%	2%	1%	3%	0%	F	0.103	F	0.561	790	F	2005
						From: Spotsylvania County Line										
(610) Eleys Ford Rd	3.59	480	F	92%	1%	2%	1%	3%	0%	F	0.103	F	0.7	490	F	2005
						From: Rappahannock County Line										
(611) Waterford Rd	2.50	590	F	97%	1%	1%	0%	0%	0%	F	0.101	F	0.557	610	F	2005
						From: 23-618 Gray Horse Lane										
(611) Waterford Rd	2.50	860	F	97%	1%	1%	0%	0%	0%	C	0.102	F	0.703	880	F	2005
						From: SR 229 Rixeyville Rd										
(612) Wayland Rd	0.28	330	R			From: 23-1036 Shadow Dr					NA			NA		09/09/2005
						To: SCL Culpeper										
(613) Waterloo Rd	0.02	540	R			From: US 211 Lee Highway					NA			NA		06/26/2002
						To: Rappahannock County Line; 78-613; Gap										
(613) Waterloo Rd	0.45	340	R			From: 23-621 Riley Rd					NA			NA		06/26/2002
						To: 23-772 Dulin Dr										
(613) Waterloo Rd	0.82	410	R			From: 23-622 Old Bridge Rd					NA			NA		06/26/2002
						To: Fauquier County Line										
(614) Locust Dale Rd	2.30	390	F	86%	2%	3%	9%	1%	0%	C	0.116	F	0.612	400	F	2005
						From: Madison County Line										
						To: 23-615 Rapidan Rd										
(615) Rapidan Rd	0.97	1200	F	88%	1%	2%	8%	1%	0%	C	0.091	F	0.732	1200	F	2005
						From: Orange County Line										
						To: 23-647 Willis Rd										
(615) Rapidan Rd	1.40	1100	F	88%	1%	2%	8%	1%	0%	F	0.106	F	0.629	1200	F	2005
						From: 23-653 Wilhoite Lane										

Virginia Department of Transportation
Traffic Engineering Division
2005
Annual Average Daily Traffic Volume Estimates By Section of Route
Culpeper Operational Area

Route	Length	AADT	QA	4Tire	Bus	-----Truck-----				QC	K Factor	QK	Dir Factor	AAWDT	QW	Year
						2Axle	3+Axle	1Trail	2Trail							
Culpeper County																
(615) Rapidan Rd	2.80	1500	F	88%	1%	From: 23-653 Wilhoite Lane To: 23-652 Mitchell Rd				F	0.112	F	0.54	1600	F	2005
(615) Rapidan Rd	2.30	1900	F	88%	1%	From: 23-652 Mitchell Rd To: US 522 Zachary Taylor Hwy				F	0.096	F	0.571	2000	F	2005
(616) Woodland Church Rd	1.40	1100	R			From: US 522 Sperryville Pike To: 23-638 Cherry Hill Rd				NA				NA		05/30/2002
(617) Winston Rd	1.00	48	R			From: 23-692 Old Orange Rd To: 23-601 Kettle Club Rd				NA				NA		08/02/2005
(617) Winston Rd	1.10	47	R			From: 23-601 Kettle Club Rd To: US-522 S, Zachary Taylor Hwy				NA				NA		09/16/2005
(617) Raccoon Ford Rd	1.20	330	R			From: US-522 N, Zachary Taylor Hwy To: 23-652 Mitchell Rd				NA				NA		07/17/2002
(617) Raccoon Ford Rd	0.70	210	R			From: 23-652 Mitchell Rd To: 23-654 Wilson Rd				NA				NA		07/17/2002
(617) Raccoon Ford Rd	3.00	50	R			From: 23-654 Wilson Rd To: 23-647 Algonquin Trail				NA				NA		09/13/2005
(617) Raccoon Ford Rd	0.70	180	R			From: 23-647 Algonquin Trail To: Orange County Line				NA				NA		09/23/2005
(618) Gray Horse Lane	0.20	70	R			From: Dead End To: 23-611 Waterford Rd				NA				NA		10/04/2005
(619) Richards Ferry Rd	0.30	760	R			From: 23-610 Eleys Ford Rd To: 0.30 ME 23-610				NA				NA		06/15/2005
(619) Richards Ferry Rd	0.60	320	R			From: 0.30 ME 23-610 To: 23-701 Walkers Lane				NA				NA		06/15/2005
(619) Richards Ferry Rd	0.64	220	R			From: 23-701 Walkers Lane To: 0.64 ME 23-701				NA				NA		06/15/2005
(619) Richards Ferry Rd	1.26	120	R			From: 0.64 ME 23-701 To: 23-683 River Mill Rd				NA				NA		06/15/2005
(619) Richards Ferry Rd	1.70	40	R			From: 23-683 River Mill Rd To: 23-743 Beach Rd				NA				NA		06/15/2005
(619) Richards Ferry Rd	0.30	30	R			From: 23-743 Beach Rd To: 0.30 ME 23-743				NA				NA		06/15/2005
(619) Richards Ferry Rd	2.00	10	R			From: 0.30 ME 23-743 To: Stafford County Line				NA				NA		06/15/2005
(620) Yellowbottom Rd	2.48	1000	R			From: SR 3 Germanna Hwy To: 23-610 S, Eleys Ford Rd				NA				NA		06/15/2005
(620) Edwards Shop Rd	2.90	730	F	98%	0%	From: 23-610 S, Eleys Ford Rd To: 23-682 Fields Mill Rd				C	0.119	F	0.815	750	F	2005
(620) Edwards Shop Rd	1.50	890	F	98%	0%	From: 23-682 Fields Mill Rd To: 23-670 Corder Rd				F	0.125	F	0.861	910	F	2005
(620) Edwards Shop Rd	1.30	1200	G	98%	0%	From: 23-670 Corder Rd To: Fauquier County Line				C	0.12	F	0.673	1300	G	2005
(621) Lakota Rd	2.34	410	F	95%	1%	From: Fauquier County Line To: 23-625 Ryland Chapel Rd				F	0.1	F	0.695	420	F	2005
(621) Jeffersonon Rd	1.54	700	F	95%	1%	From: 23-625 Ryland Chapel Rd To: 23-775 Ferguson Lane				F	0.1	F	0.606	710	F	2005

Virginia Department of Transportation
Traffic Engineering Division
2005
Annual Average Daily Traffic Volume Estimates By Section of Route
Culpeper Operational Area

Route	Length	AADT	QA	4Tire	Bus	-----Truck-----				QC	K Factor	QK	Dir Factor	AAWDT	QW	Year
						2Axle	3+Axle	1Trail	2Trail							
Culpeper County																
(621) Jeffersonton Rd	0.75	1000	F	95%	1%	1%	2%	1%	0%	F	0.102	F	0.617	1100	F	2005
						From: 23-775 Ferguson Lane										
(621) Jeffersonton Rd	1.40	2000	F	95%	1%	1%	2%	1%	0%	C	0.086	F	0.516	2100	F	2005
						To: 23-802 Springs Rd										
(621) Colvin Rd	1.26	1500	R								NA			NA		06/26/2002
						From: SR 229 Rixeyville Rd										
(621) Colvin Rd	1.24	1400	R								NA			NA		06/26/2002
						To: 23-787 Tonys Court										
(621) Riley Rd	0.30	320	R								NA			NA		06/26/2002
						From: US 211 Lee Highway										
						To: 23-613 Waterloo Rd										
(622) Old Bridge Rd	1.30	510	R								NA			NA		06/26/2002
						From: US 211 Lee Highway										
						To: 23-613 Waterloo Rd										
(623) Myers Mill Rd	3.00	400	R								NA			NA		07/08/2002
						From: 23-621 Jeffersonton Rd										
						To: 23-802 Springs Rd										
(624) Sheads Mountain Rd	2.23	80	R								NA			NA		09/27/2005
						From: 23-626 Black Hill Rd										
						To: SR-229 N, Rixeyville Rd										
(624) Oak Shade Rd	0.45	60	R								NA			NA		10/19/2005
						From: SR-229 S, Rixeyville Rd										
(624) Oak Shade Rd	1.50	280	R								NA			NA		07/08/2002
						From: 23-726 Little Fork Church Rd										
(624) Oak Shade Rd	1.10	200	R								NA			NA		10/19/2005
						From: 23-693 Scottsville Rd										
						To: 23-625 Ryland Chapel Rd										
(625) Mt Zion Church Rd	2.60	630	R								NA			NA		07/08/2002
						From: 23-685 Chestnut Fork Rd										
(625) Mt Zion Church Rd	0.50	570	R								NA			NA		07/08/2002
						From: 23-711 Bleak Hill Rd										
(625) Mt Zion Church Rd	2.50	410	F	96%	2%	1%	1%	0%	0%	F	0.112	F	0.524	420	F	2005
						From: 23-663 Alanthus Rd										
						To: 23-640 Ryland Chapel Rd										
(625) Ryland Chapel Rd	3.50	400	F	96%	2%	1%	1%	0%	0%	C	0.104	F	0.544	410	F	2005
						From: 23-640; Mt Zion Church Rd										
						To: 23-621 Lakota Rd										
(626) Korea Rd	1.35	49	R								NA			NA		09/30/2005
						From: 23-640 Docs Rd										
(626) Korea Rd	1.25	150	R								NA			NA		09/30/2005
						From: 1.35 ME 23-640										
						To: 23-611 N, Waterford Rd										
(626) Holly Springs Rd	0.60	70	R								NA			NA		09/27/2005
						From: 23-611 S, Waterford Rd										
(626) Black Hill Rd	0.70	60	R								NA			NA		09/27/2005
						From: 23-639 Holly Spring Rd										
(626) Black Hill Rd	2.80	100	R								NA			NA		09/27/2005
						From: 23-624 Sheads Mountain Rd										
(626) Black Hill Rd	0.01	1100	R								NA			NA		09/27/2005
						From: 2.80 MN 23-624										
						To: SR 229 Rixeyville Rd										
(627) Homeland Rd	2.00	500	F	95%	1%	3%	0%	0%	0%	C	0.101	F	0.741	510	F	2005
						From: 23-729 Eggbornsville Rd										
						To: 23-640 Monumental Mills Rd; Docs Rd										

Virginia Department of Transportation
 Traffic Engineering Division
 2005
 Annual Average Daily Traffic Volume Estimates By Section of Route
 Culpeper Operational Area

Route	Length	AADT	QA	4Tire	Bus	-----Truck-----				QC	K Factor	QK	Dir Factor	AAWDT	QW	Year
						2Axle	3+Axle	1Trail	2Trail							
Culpeper County																
(628) Curling Creek Lane	1.21	60	R								NA			NA		09/28/2005
(628) Weslyn Dr	1.50	80	R								NA			NA		09/28/2005
(628) Hazel River Rd	2.90	40	R								NA			NA		10/04/2005
(628) Hazel River Rd	0.10	100	R								NA			NA		10/04/2005
(628) Hazel River Rd	1.10	340	R								NA			NA		06/24/2002
(628) Butler Store Rd	1.30	130	R								NA			NA		10/04/2005
(629) Scotts Mill Rd	3.40	810	R								NA			NA		05/30/2002
(629) Settle School Rd	2.20	120	R								NA			NA		09/28/2005
(629) Settle School Rd	1.50	110	R								NA			NA		10/04/2005
(630) Jamesons Mill Rd	1.00	180	R								NA			NA		07/08/2002
(630) Jamesons Mill Rd	0.30	130	R								NA			NA		07/08/2002
(630) Jamesons Mill Rd	2.00	120	R								NA			NA		10/21/2005
(630) Jamesons Mill Rd	0.80	20	R								NA			NA		10/21/2005
(631) Muddy Run Lane	0.30	150	R								NA			NA		10/14/2005
(631) Muddy Run Lane	0.30	160	R								NA			NA		07/08/2002
(632) Dutch Hollow Rd	3.17	630	R								NA			NA		06/24/2002
(632) Dutch Hollow Rd	1.20	380	R								NA			NA		10/18/2005
(632) Dutch Hollow Rd	1.20	140	R								NA			NA		10/18/2005
(633) Reva Rd	0.13	2500	F	97%	1%	1%	1%	0%	0%	F	0.091	F	0.724	2600	F	2005
(633) Reva Rd	0.22	2300	F	97%	1%	1%	1%	0%	0%	C	0.097	F	0.639	2300	F	2005
(633) Norman Rd	1.80	840	F	97%	1%	1%	1%	0%	0%	F	0.089	F	0.586	860	F	2005
(633) Norman Rd	0.80	790	R								NA			NA		05/28/2002

Virginia Department of Transportation
Traffic Engineering Division
2005
Annual Average Daily Traffic Volume Estimates By Section of Route
Culpeper Operational Area

Route	Length	AADT	QA	4Tire	Bus	-----Truck-----				QC	K Factor	QK	Dir Factor	AAWDT	QW	Year
						2Axle	3+Axle	1Trail	2Trail							
Culpeper County																
(633) Norman Rd	1.60	1200	R													05/28/2002
From: 23-716 Whippoorwill Lane																
(633) Norman Rd	2.00	1400	R													05/28/2002
From: 23-719 Mountain Run Lake Rd																
(633) Stonehouse Mountain R	2.60	330	R													05/30/2002
From: US 522 Sperryville Pike																
(633) Drogheda Mountain Rd	1.50	480	R													06/24/2002
From: 23-729 Eggbornsville Rd																
(633) Alum Springs Rd	0.70	660	R													06/24/2002
From: 23-638 Alum Springs Rd 23-638; Drogheda Mountain Rd																
(633) Alum Springs Rd	2.60	990	R													06/24/2002
From: 23-632 Dutch Hollow Rd																
To: SR 229 Rixeyville Rd																
(634) Griffinsburg Rd	0.89	620	F	98%	1%	1%	0%	0%	0%	F	0.109	F	0.508	630	F	2005
From: 23-637 Memory Lane; Shanktown Rd																
(634) Griffinsburg Rd	2.01	950	F	98%	1%	1%	0%	0%	0%	C	0.117	F	0.655	970	F	2005
From: 23-716 Whippoorwill Lane																
To: US 522 Sperryville Pike																
(635) Hazeland Lane	0.76	110	R													09/28/2005
From: 23-646 Old Stillhouse Rd																
To: Dead End																
(636) Glebe Way	1.00	140	R													08/23/2005
From: 23-644 Reva Rd																
To: 23-716 Whippoorwill Lane																
(637) Shanktown Rd	0.80	500	F	97%	2%	1%	0%	0%	0%	C	0.138	F	0.609	510	F	2005
From: 23-644 Reva Rd																
(637) Memory Lane	0.35	20	R													08/23/2005
From: 23-634 Griffinsburg Rd																
To: Dead End																
(638) Cherry Hill Rd	2.30	1600	R													05/30/2002
From: US 522 Sperryville Pike																
To: 23-729 W, Eggbornsville Rd																
(638) Alum Springs Rd	2.20	950	R													05/30/2002
From: 23-729 E, Eggbornsville Rd																
To: 23-633 Drogheda Mountain Rd																
(639) Holly Spring Rd	0.40	80	R													09/27/2005
From: 23-626 Black Hill Rd																
(639) Holly Spring Rd	0.89	80	R													09/27/2005
From: 23-730 Indian Run Rd																
(639) Holly Spring Rd	1.49	470	R													09/27/2005
From: 0.89 MN 23-730																
To: Rappahannock County Line																
(640) Docs Rd	0.50	200	R													10/04/2005
From: Rappahannock County Line																
(640) Docs Rd	1.05	140	R													10/04/2005
From: 23-626 Korea Rd																
(640) Monumental Mills Rd	1.70	650	F	95%	2%	2%	1%	0%	0%	F	0.115	F	0.627	670	F	2005
From: 23-627 Homeland Rd																
(640) Monumental Mills Rd	2.50	1100	F	95%	2%	2%	1%	0%	0%	C	0.107	F	0.752	1100	F	2005
From: 23-628 S, Butler Store Rd																
To: SR-229 N, Rixeyville Rd																
(640) Ryland Chapel Rd	3.20	410	F	95%	2%	2%	1%	0%	0%	F	0.102	F	0.544	420	F	2005
From: SR-229 S, Rixeyville Rd																
To: 23-625 Mt Zion Church Rd																

Virginia Department of Transportation
Traffic Engineering Division
2005
Annual Average Daily Traffic Volume Estimates By Section of Route
Culpeper Operational Area

Route	Length	AADT	QA	4Tire	Bus	-----Truck-----				QC	K Factor	QK	Dir Factor	AAWDT	QW	Year
						2Axle	3+Axle	1Trail	2Trail							
Culpeper County																
(641) Lakemont Dr	1.10	310	R											NA	NA	05/28/2002
			From: 23-643 North Merrimac Rd													
			To: 23-718 Mountain Run Lake Rd													
(641) Mountain Run Lake Rd	0.40	2100	R											NA	NA	05/28/2002
			From: 23-718; Lakemont Dr													
			To: 23-719; Gibson Mill Rd													
(641) Gibson Mill Rd	2.49	910	R											NA	NA	05/28/2002
			From: 23-719 Mountain Run Lake Rd													
			To: US 522 Sperryville Pike													
(642) Dove Hill Rd	1.70	240	R											NA	NA	09/16/2005
			From: US 15 James Madison Hwy													
			To: 1.70 MN US 15													
(642) Dove Hill Rd	1.60	430	R											NA	NA	09/16/2005
			From: 23-645 Kirtley Trail													
(643) North Merrimac Rd	2.93	1600	R											NA	NA	05/28/2002
			From: 23-633 Norman Rd													
			To: US 29 James Monroe Hwy													
(643) South Merrimac Rd	1.64	590	F	96%	1%	1%	1%	1%	0%	C	0.096	F	0.561	600	F	2005
			From: 23-603 White Shop Rd													
(644) Reva Rd	1.15	1600	F	97%	1%	1%	1%	0%	0%	C	0.105	F	0.658	1600	F	2005
			From: 23-633 Norman Rd													
			To: 23-715 Duncan Trail													
(644) Reva Rd	0.90	1100	F	97%	1%	1%	1%	0%	0%	F	0.101	F	0.572	1100	F	2005
			From: 23-636 Glebe Way													
(644) Reva Rd	0.80	1100	F	97%	1%	1%	1%	0%	0%	F	0.1	F	0.569	1100	F	2005
			From: 23-637 Shanktown Rd													
(644) Reva Rd	1.00	1100	R											NA	NA	05/21/2002
			From: 23-608 Oakland Rd													
(644) Reva Rd	1.41	520	R											NA	NA	08/23/2005
			From: 23-607 Cabin Rd													
(644) Reva Rd	1.30	170	R											NA	NA	08/23/2005
			From: Rappahannock County Line													
			To: Madison County Line													
(645) Kirtley Trail	0.60	180	R											NA	NA	05/21/2002
			From: 23-752 Camp Road													
(645) Kirtley Trail	2.70	730	R											NA	NA	05/21/2002
			From: 23-603; 23-643													
(646) Old Stillhouse Rd	2.25	330	R											NA	NA	05/30/2002
			From: US 522 Sperryville Pike													
			To: 23-635 Hazeland Lane													
(646) Old Stillhouse Rd	1.90	100	R											NA	NA	09/28/2005
			From: 23-714 Dunkard Church Rd													
(646) Old Stillhouse Rd	1.30	70	R											NA	NA	09/28/2005
			From: 23-628 S, Curling Creek Lane													
(646) Old Stillhouse Rd	0.30	60	R											NA	NA	09/28/2005
			From: 23-628 N, Weslyn Dr													
(646) Old Stillhouse Rd	1.40	150	R											NA	NA	09/28/2005
			From: 23-729 Eggbornsville Rd													
(647) Willis Ford Rd	0.40	190	R											NA	NA	07/15/2002
			From: 23-615 Rapidan Rd													
			To: 23-736; Twin Mountains Rd													
(647) Twin Mountains Rd	4.60	90	R											NA	NA	09/13/2005
			From: 23-736 Willis Ford Rd													
			To: 23-655 Somerville Rd													

Virginia Department of Transportation
Traffic Engineering Division
2005
Annual Average Daily Traffic Volume Estimates By Section of Route
Culpeper Operational Area

Route	Length	AADT	QA	4Tire	Bus	Truck				QC	K Factor	QK	Dir Factor	AAWDT	QW	Year
						2Axle	3+Axle	1Trail	2Trail							
Culpeper County																
(647) Twin Mountains Rd	0.70	240	R				From: 23-655 Somerville Rd					NA		NA		07/15/2002
(647) Algonquin Trail	3.69	290	R				From: US 522 Zachary Taylor Hwy					NA		NA		09/13/2005
(647) Algonquin Trail	0.60	190	R				From: 23-661 Blackjack Rd					NA		NA		09/13/2005
(647) Algonquin Trail	1.50	220	R				From: 23-723 Stringfellow Rd					NA		NA		08/31/2005
(647) Batna Rd	0.70	320	F	96%	1%	2%	0%	1%	0%	F	0.116	F	0.556	320	F	2005
(647) Batna Rd	3.40	160	F	96%	1%	2%	0%	1%	0%	F	0.169	F	0.654	170	F	2005
(647) Revercomb Rd	0.90	1000	F	96%	1%	2%	0%	1%	0%	C	0.1	F	0.794	1100	F	2005
(648) Peacock Lane	0.80	20	R				From: SR 3					NA		NA		09/14/2005
(648) Cedar Ridge Rd	1.40	120	R				From: US-15 S, James Madison Hwy					NA		NA		07/11/2002
(649) Cedar Mountain Dr	1.61	600	R				From: US-15 N, James Madison Hwy					NA		NA		07/15/2002
(649) Cedar Mountain Dr	2.11	920	R				From: Dead End					NA		NA		07/15/2002
(650) Obannons Mill Rd	1.40	80	R				From: 23-652 Mitchell Rd					NA		NA		08/23/2005
(650) Obannons Mill Rd	0.70	100	R				From: 23-707 Slate Mills Rd					NA		NA		05/21/2002
(650) Obannons Mill Rd	1.15	80	R				From: US 522 Sperryville Pike					NA		NA		08/23/2005
(651) Hardy Lane	0.28	20	R				From: Rappahannock County Line					NA		NA		09/16/2005
(651) Hardy Lane	0.10	50	R				From: 23-652 Mitchell Rd					NA		NA		07/15/2002
(652) Mitchell Rd	1.42	450	R				From: 23-615 Rapidan Rd					NA		NA		07/15/2002
(652) Mitchell Rd	2.10	210	R				From: 23-649 Cedar Mountain Dr					NA		NA		07/15/2002
(652) Mitchell Rd	1.20	20	R				From: US-522 S, Zachary Taylor Hwy					NA		NA		09/13/2005
(652) Mitchell Rd	1.80	260	R				From: US 522 MID					NA		NA		07/17/2002
(652) Mitchell Rd	0.40	480	R				From: 23-617 Racoon Ford Rd					NA		NA		07/17/2002
(653) Wilhoite Lane	0.30	20	R				From: 23-656 Woolens Lane					NA		NA		07/17/2002
							From: US-522 N, Zachary Taylor Hwy									
							From: Dead End									
							From: 23-615 Rapidan Rd									

Virginia Department of Transportation
Traffic Engineering Division
2005
Annual Average Daily Traffic Volume Estimates By Section of Route
Culpeper Operational Area

Route	Length	AADT	QA	4Tire	Bus	-----Truck-----				QC	K Factor	QK	Dir Factor	AAWDT	QW	Year
						2Axle	3+Axle	1Trail	2Trail							
Culpeper County																
(654) Wilson Rd	1.00	30	R													09/13/2005
(655) Somerville Rd	0.65	40	R													09/13/2005
(655) Somerville Rd	1.70	80	R													09/13/2005
(655) Somerville Rd	0.60	210	R													09/13/2005
(656) Woolens Lane	0.80	200	R													07/17/2002
(657) General Winder Rd	1.10	90	R													09/14/2005
(657) General Winder Rd	1.00	80	R													09/14/2005
(657) Old Mill Rd	2.15	80	R													10/11/2005
(657) Old Mill Rd	0.30	310	R													10/11/2005
(657) Allens Lane	0.50	1000	R													07/11/2002
(658) Mt Pony Rd	0.71	570	F	97%	1%	2%	0%	1%	0%	C	0.123	F	0.603	580	F	2005
(658) Mt Pony Rd	1.91	460	F	97%	1%	2%	0%	1%	0%	F	0.106	F	0.519	470	F	2005
(658) Mt Pony Rd	2.00	320	R													09/13/2005
(659) Fox Groves Rd	0.11	110	R													09/07/2005
(660) Highland Rd	0.95	140	R													08/31/2005
(661) Blackjack Rd	1.40	110	R													09/13/2005
(661) Blackjack Rd	0.90	170	R													08/31/2005
(661) Blackjack Rd	1.91	170	R													09/02/2005
(662) Kibler Rd	2.20	40	R													09/02/2005
(663) Batna Rd	2.64	410	F	95%	1%	1%	1%	3%	0%	C	0.095	F	0.698	420	F	2005
(663) Batna Rd	0.32	740	F	95%	1%	1%	1%	3%	0%	F	0.111	F	0.655	760	F	2005

Virginia Department of Transportation
Traffic Engineering Division
2005
Annual Average Daily Traffic Volume Estimates By Section of Route
Culpeper Operational Area

Route	Length	AADT	QA	4Tire	Bus	-----Truck-----				QC	K Factor	QK	Dir Factor	AAWDT	QW	Year	
						2Axle	3+Axle	1Trail	2Trail								
Culpeper County																	
(663)	0.11	1100	F	93%	2%	From: SR 3 Germanna Hwy				F	0.099	F	0.652	1100	F	2005	
(663)	Stevensburg Rd	1.60	1200	F	93%	2%	To: 23-600 York Rd				F	0.107	F	0.518	1300	F	2005
(663)	Stevensburg Rd	1.27	400	F	93%	2%	From: 23-666 Greens Corner Rd				C	0.1	F	0.756	410	F	2005
(663)	Stevensburg Rd	0.88	470	F	93%	2%	To: 23-668 Swamp Poodle Lane				F	0.1	F	0.644	480	F	2005
(663)	Stevensburg Rd	0.35	660	F	93%	2%	From: 23-684 Bel Pre Rd				F	0.095	F	0.61	680	F	2005
(663)	Stevensburg Rd	0.11	20	F	93%	2%	To: 23-700 Mt Dumpling Rd				F	0.306	F	0.6	20	F	2005
(663)	Alanthus Rd	0.14	3300	F	94%	0%	From: Dead End; NS RR; Gap 23-762 Brandy Rd; Gap				C	0.094	F	0.698	3400	F	2005
(663)	Alanthus Rd	0.08	2200	F	95%	1%	To: US 15, US 29 James Madison Hwy				F	0.094	F	0.639	2300	F	2005
(663)	Alanthus Rd	1.18	1100	F	95%	1%	From: 23-685 Fleetwood Heights Rd; Auburn Rd				C	0.095	F	0.605	1100	F	2005
(663)	Alanthus Rd	2.26	1000	F	95%	1%	To: 23-679 Farley Rd				F	0.096	F	0.711	1000	F	2005
(664)	Shiloh Church Rd	0.85	190	R			From: Dead End				NA			NA		10/21/2005	
(665)	Inlet Rd	0.27	60	R			To: 23-640 Ryland Chapel Rd				NA			NA		09/20/2005	
(665)	Inlet Rd	0.02	990	R			From: Dead End				NA			NA		09/20/2005	
(665)	Inlet Rd	1.22	680	R			To: 23-684 Bel Pre Rd				NA			NA		07/17/2002	
(665)	Inlet Rd	0.50	500	R			From: Bus US 15, Bus US 29 Madison Hwy US 15 Bus; US 29 Bus Madison Hwy				NA			NA		07/17/2002	
(666)	Bradford Rd	2.56	350	R			To: 23-666 Bradford Rd				NA			NA		07/17/2002	
(666)	Braggs Corner Rd	1.02	4000	F	88%	1%	From: 23-685 Auburn Rd				C	0.104	F	0.569	4100	F	2005
(666)	Greens Corner Rd	0.65	1100	R			To: 23-665 Inlet Rd				NA			NA		07/17/2002	
(666)	Greens Corner Rd	2.60	980	R			From: Bus US 15, Bus US 29 Madison Hwy				NA			NA		07/17/2002	
(667)	Nalles Mill Rd	1.75	930	R			To: US 15, US 29 James Madison Hwy				NA			NA		07/17/2002	
(668)	Swamp Poodle Lane	0.30	40	R			From: 23-703 Jonas Rd				NA			NA		09/20/2005	
(669)	Carrico Mills Rd	0.70	2400	F	96%	1%	To: 23-663 Stevensburg Rd				F	0.101	F	0.774	2500	F	2005
(669)	Carrico Mills Rd	0.90	2500	F	96%	1%	From: ECL Culpeper				F	0.101	F	0.764	2500	F	2005
							To: 23-610 Maddens Tavern Rd										
							From: 23-672 Stones Mill Rd										

Virginia Department of Transportation
Traffic Engineering Division
2005
Annual Average Daily Traffic Volume Estimates By Section of Route
Culpeper Operational Area

Route	Length	AADT	QA	4Tire	Bus	-----Truck-----				QC	K Factor	QK	Dir Factor	AAWDT	QW	Year
						2Axle	3+Axle	1Trail	2Trail							
Culpeper County																
(669) Carrico Mills Rd	2.10	2600	F	96%	1%	1%	1%	2%	0%	F	0.102	F	0.688	2600	F	2005
						From: 23-672 Stones Mill Rd										
(669) Carrico Mills Rd	2.05	2700	F	96%	1%	1%	1%	2%	0%	C	0.103	F	0.663	2800	F	2005
						From: 23-675 Thoms Rd										
(669) Carrico Mills Rd	0.15	3100	F	96%	1%	1%	1%	2%	0%	F	0.105	F	0.703	3200	F	2005
						From: 23-734 Borst Lane										
(669) Carrico Mills Rd	0.08	4100	F	96%	1%	1%	1%	2%	0%	F	0.1	F	0.674	4200	F	2005
						From: 23-700 Mt Dumpling Rd										
						To: 23-762 Brandy Rd										
(670) Corder Rd	1.00	60	R								NA			NA		09/20/2005
						From: 23-620 Edwards Shop Rd										
						To: 23-672 Stones Mill Rd										
(671) Childress Rd	1.00	70	R								NA			NA		09/20/2005
						From: Dead End										
						To: 23-672 Stones Mill Rd										
(672) Stones Mill Rd	2.10	100	R								NA			NA		09/20/2005
						From: 23-669 Carrico Mills Rd										
(672) Stones Mill Rd	0.80	140	R								NA			NA		09/20/2005
						From: 23-724 Youngs Lane										
(672) Stones Mill Rd	0.60	160	R								NA			NA		09/20/2005
						From: 23-673 Newbys Shop Rd										
(672) Stones Mill Rd	0.50	150	R								NA			NA		09/20/2005
						From: 23-671 Childress Rd										
(672) Stones Mill Rd	0.50	130	R								NA			NA		09/20/2005
						From: 23-670 Corder Rd										
						To: 23-620 Edwards Shop Rd										
(673) Newbys Shop Rd	1.80	100	R								NA			NA		09/20/2005
						From: 23-672 Stones Mill Rd										
(673) Newbys Shop Rd	0.40	200	R								NA			NA		09/20/2005
						From: 23-675 S, Haughts Lane										
(673) Newbys Shop Rd	1.00	220	R								NA			NA		09/20/2005
						From: 23-675 N, Thoms Rd										
(673) Newbys Shop Rd	2.37	500	R								NA			NA		07/23/2002
						From: 23-674 Kellys Ford Rd										
						To: US 15 Bus										
(674) Kellys Ford Rd	1.71	680	R								NA			NA		07/23/2002
						From: US 15, US 29 James Madison Hwy; FR-717 Richlands Rd										
(674) Kellys Ford Rd	1.40	730	R								NA			NA		07/23/2002
						From: 23-673 Newbys Shop Rd										
(674) Kellys Ford Rd	1.90	1000	R								NA			NA		09/20/2005
						From: 23-675 Haughts Lane										
						To: 23-620 Edwards Shop Rd										
(675) Thoms Rd	1.60	60	R								NA			NA		09/20/2005
						From: 23-669 Carrico Mills Rd										
(675) Thoms Rd	0.70	70	R								NA			NA		09/20/2005
						From: 23-676 Berry Hill Rd										
(675) Haughts Lane	0.90	30	R								NA			NA		09/20/2005
						From: 23-673 N, Newbys Shop Rd										
						From: 23-673 S, Newbys Shop Rd										
						To: 23-674 Kellys Ford Rd										
(676) Berry Hill Rd	1.60	60	R								NA			NA		08/02/2005
						From: 23-675 Thoms Rd										
						To: 1.60 MN 23-675										

Virginia Department of Transportation
Traffic Engineering Division
2005
Annual Average Daily Traffic Volume Estimates By Section of Route
Culpeper Operational Area

Route	Length	AADT	QA	4Tire	Bus	-----Truck-----				QC	K Factor	QK	Dir Factor	AAWDT	QW	Year
						2Axle	3+Axle	1Trail	2Trail							
Culpeper County																
(676) Berry Hill Rd	0.20	190	R				From: 1.60 MN 23-675				NA			NA		08/02/2005
							To: 23-678 Elkwood Crossing									
(676) Berry Hill Rd	0.10	270	R				From: FR-718; 23-678				NA			NA		07/23/2002
							To: US 15; US 29 James Madison Hwy									
(676) Beverly Ford Rd	1.03	320	R				From: US 15; US 29 James Madison Hwy				NA			NA		08/04/2005
							To: 23-677; St James Church Rd									
(676) St James Church Rd	1.20	50	R				From: 23-677 Beverly Ford Rd				NA			NA		08/02/2005
							To: Dead End									
(677) Beverly Ford Rd	0.60	180	R				From: 23-676 St James Church Rd; Beverly Ford Rd				NA			NA		07/23/2002
							To: 0.60 MN 23-676									
(677) Beverly Ford Rd	1.40	20	R				From: Dead End				NA			NA		07/23/2002
							To: 23-676 Berry Hill Rd; FR-718									
(678) Elkwood Crossing	0.30	210	R				From: 23-674 Kellys Ford Rd				NA			NA		07/23/2002
							To: 23-663 Alanthus Rd									
(679) Farley Rd	1.35	110	R				From: Dead End				NA			NA		08/02/2005
							To: Dead End									
(680) Mitchell Ford Rd	0.95	30	R				From: 23-647 Batna Rd				NA			NA		08/31/2005
							To: Dead End									
(681) Jacobs Ford Rd	0.60	20	R				From: 23-751 Dragoon Rd				NA			NA		08/31/2005
(681) Jacobs Ford Rd	0.85	570	R				From: SR 3				NA			NA		08/31/2005
							To: 23-610 Eleys Ford Rd									
(682) Fields Mill Rd	0.30	280	R				From: 23-731 White Rock Dr				NA			NA		06/15/2005
(682) Fields Mill Rd	2.50	210	R				From: 23-620 Edwards Shop Rd				NA			NA		06/15/2005
							To: 23-619 Richards Ferry Rd									
(683) River Mill Rd	1.50	70	R				From: Dead End				NA			NA		06/15/2005
							To: 23-665 Inlet Rd									
(684) Bel Pre Rd	0.70	500	R				From: 23-706 Glen Ella Rd				NA			NA		07/17/2002
(684) Bel Pre Rd	2.20	270	R				From: 23-663 Stevensburg Rd				NA			NA		07/17/2002
							To: 23-729 Eggbornsville Rd									
(685) Chestnut Fork Rd	0.76	1200	F	97%	1%	1%	1%	1%	0%	F	0.102	F	0.753	1200	F	2005
							To: 23-632 Dutch Hollow Rd									
(685) Chestnut Fork Rd	0.49	2100	F	97%	1%	1%	1%	1%	0%	F	0.091	F	0.648	2200	F	2005
							To: SR 229 Rixeville Rd									
(685) Chestnut Fork Rd	0.90	2200	F	97%	1%	1%	1%	1%	0%	C	0.101	F	0.504	2200	F	2005
							To: 23-761 W. Ridgelea Ave									
(685) Chestnut Fork Rd	0.22	2000	F	97%	1%	1%	1%	1%	0%	F	0.108	F	0.517	2100	F	2005
							To: 23-625 Mt Zion Church Rd									
(685) Auburn Rd	1.57	1100	F	97%	1%	1%	1%	1%	0%	F	0.100	F	0.661	1100	F	2005
							To: 23-665 Inlet Rd									

Virginia Department of Transportation
Traffic Engineering Division
2005
Annual Average Daily Traffic Volume Estimates By Section of Route
Culpeper Operational Area

Route	Length	AADT	QA	4Tire	Bus	Truck				QC	K Factor	QK	Dir Factor	AAWDT	QW	Year
						2Axle	3+Axle	1Trail	2Trail							
Culpeper County																
(685) Auburn Rd	2.79	860	R													07/08/2002
(685) Fleetwood Heights Rd	2.25	320	R													07/23/2002
(686) Lovers Lane	0.57	2500	R													07/15/2002
(686) Lovers Lane	0.78	1700	R													07/15/2002
(686) Lovers Lane	0.40	1400	R													07/15/2002
(687) Church Rd	0.17	210	R													07/08/2002
(688) Countryside Lane	0.93	160	R													08/31/2005
(689) Cedar Run Rd	0.10	10	R													09/13/2005
(689) Cedar Run Rd	0.50	30	R													09/13/2005
(690) Louise Lane	0.09	30	R													09/14/2005
(691) Carver School Lane	0.30	130	R													07/11/2002
(692) Old Orange Rd	0.80	110	R													08/02/2005
(692) Old Orange Rd	0.80	100	R													08/02/2005
(692) Old Orange Rd	0.39	480	F	99%	0%	0%	0%	0%	0%	F	0.1	F	0.651	490	F	2005
(692) Old Orange Rd	0.16	640	F	99%	0%	0%	0%	0%	0%	F	0.106	F	0.655	660	F	2005
(692) Old Orange Rd	1.29	2000	F	99%	0%	0%	0%	0%	0%	C	0.112	F	0.595	2100	F	2005
(693) Scottsville Rd	1.89	60	R													10/19/2005
(693) Scottsville Rd	0.76	370	R													10/19/2005
(694) Ira Hoffman Lane	0.23	3700	R													07/17/2002
(694)	0.47	3700	R													07/17/2002
(695) Boston Drive	0.58	60	R													05/21/2002

Virginia Department of Transportation
Traffic Engineering Division
2005
Annual Average Daily Traffic Volume Estimates By Section of Route
Culpeper Operational Area

Route	Length	AADT	QA	4Tire	Bus	-----Truck-----				QC	K Factor	QK	Dir Factor	AAWDT	QW	Year
						2Axle	3+Axle	1Trail	2Trail							
Culpeper County																
(696) Carter Lane	0.82	90	R											NA		10/18/2005
(697) Woodland Court	0.06	30	R											NA		09/08/2005
(698) Sycamore Lane	0.18	80	R											NA		10/11/2005
(699) E Chandler St	0.81	2500	R											NA		09/20/2005
(699) E Chandler St	0.14	2400	R											NA		09/20/2005
(700) Mt Dumpling Rd	0.16	750	F	93%	1%	2%	1%	3%	0%	C	0.101	F	0.667	770	F	2005
(701) Walkers Lane	1.00	140	R											NA		06/15/2005
(702) Oak Dr	0.35	230	R											NA		09/07/2005
(702) Oak Dr	0.09	60	R											NA		09/07/2005
(703) Jonas Rd	0.87	150	R											NA		09/20/2005
(703) Jonas Rd	0.48	100	R											NA		09/20/2005
(704) House Hollow Rd	0.70	20	R											NA		08/23/2005
(705) Fairfield Lane	0.07	40	R											NA		08/31/2005
(706) Glen Ella Rd	2.50	60	R											NA		09/20/2005
(707) Slate Mills Rd	1.14	580	F	95%	1%	2%	1%	0%	0%	F	0.089	F	0.743	590	F	2005
(707) Slate Mills Rd	0.66	630	F	95%	1%	2%	1%	0%	0%	F	0.092	F	0.536	650	F	2005
(707) Slate Mills Rd	0.39	820	F	95%	1%	2%	1%	0%	0%	F	0.091	F	0.832	840	F	2005
(707) Slate Mills Rd	0.30	790	F	95%	1%	2%	1%	0%	0%	C	0.094	F	0.506	810	F	2005
(708) Hazel River Church Rd	0.44	120	R											NA		10/18/2005
(710) Clover Hill Rd	3.20	30	R											NA		10/19/2005

Virginia Department of Transportation
Traffic Engineering Division
2005
Annual Average Daily Traffic Volume Estimates By Section of Route
Culpeper Operational Area

Route	Length	AADT	QA	4Tire	Bus	-----Truck-----				QC	K Factor	QK	Dir Factor	AAWDT	QW	Year
						2Axle	3+Axle	1Trail	2Trail							
Culpeper County																
(711) Bleak Hill Rd	2.00	220	R			From: 23-630 Jamesons Mill Rd					NA		NA			10/18/2005
						To: 23-625 Mt Zion Church Rd										
(712) Scott St	0.13	100	R			From: Cul-de-Sac					NA		NA			05/28/2002
						To: US 522 Sperryville Pike										
(713) Dulaney Rd	1.70	60	R			From: 23-714 Dunkard Church Rd					NA		NA			10/04/2005
						To: 23-729 Eggbornsville Rd										
(714) Dunkard Church Rd	0.30	140	R			From: 23-646 Old Stillhouse Rd					NA		NA			10/04/2005
						To: 23-713 Dulaney Rd										
(714) Dunkard Church Rd	1.70	560	R			From: 23-729 Eggbornsville Rd					NA		NA			05/30/2002
						To: 23-729 Eggbornsville Rd										
(715) Duncan Trail	2.95	220	R			From: 23-608 Oakland Rd					NA		NA			05/21/2002
						To: 23-644 Reva Rd										
(716) Whippoorwill Lane	0.08	230	R			From: 23-634 Griffinsburg Rd					NA		NA			05/28/2002
						To: 23-1045 Stoney Run Drive										
(716) Whippoorwill Lane	0.02	160	R			From: 0.02 ME 23-1045					NA		NA			05/28/2002
						To: 0.02 ME 23-1045										
(716) Whippoorwill Lane	0.60	310	R			From: 23-636 Glebe Way					NA		NA			08/23/2005
						To: 23-636 Glebe Way										
(716) Whippoorwill Lane	1.00	290	R			From: 23-633 Norman Rd					NA		NA			09/07/2005
						To: 23-633 Norman Rd										
(717) Piedmont Springs Rd	0.52	210	R			From: US 29 James Monroe Hwy					NA		NA			05/28/2002
						To: 23-643 North Merrimac Rd										
(718) Mountain Run Lake Rd	1.50	2200	R			From: US 29 James Monroe Hwy					NA		NA			05/28/2002
						To: 23-641 Mountain Run Lake Rd; Lakemont Dr										
(719) Mountain Run Lake Rd	1.50	1500	R			From: 23-633 Norman Rd					NA		NA			05/28/2002
						To: 23-641 Gibson Mill Rd; Mountain Run Lake Rd										
(720) Cedar Run Church Rd	1.36	50	R			From: 23-601 Kettle Club Rd					NA		NA			08/02/2005
						To: 1.36 ME 23-601										
(720) Cedar Run Church Rd	0.59	260	R			From: 23-686 Lovers Lane					NA		NA			08/02/2005
						To: 23-686 Lovers Lane										
(721) White Oak Rd	1.10	100	R			From: US-15 N, James Madison Hwy					NA		NA			08/02/2005
						To: US-15 S, James Madison Hwy										
(721) White Oak Rd	2.90	40	R			From: 23-614 Locust Dale Rd					NA		NA			07/11/2002
						To: 23-614 Locust Dale Rd										
(722) Slaughters Mill Rd	1.10	140	R			From: 23-652 Mitchell Rd					NA		NA			09/16/2005
						To: Dead End										
(723) Stringfellow Rd	1.60	10	R			From: 23-647 Algonquin Trail					NA		NA			1999
						To: 23-661 Blackjack Rd										
(724) Youngs Lane	1.60	110	R			From: 23-610 Maddens Tavern Rd					NA		NA			09/20/2005
						To: 23-672 Stones Mill Rd										

Virginia Department of Transportation
Traffic Engineering Division
2005
Annual Average Daily Traffic Volume Estimates By Section of Route
Culpeper Operational Area

Route	Length	AADT	QA	4Tire	Bus	-----Truck-----				QC	K Factor	QK	Dir Factor	AAWDT	QW	Year
						2Axle	3+Axle	1Trail	2Trail							
Culpeper County																
(725) Little Oak Drive	0.13	140	R											NA		09/07/2005
(726) Little Fork Church Rd	0.20	350	R											NA		07/08/2002
(727) Thomasson Lane	0.26	270	R											NA		09/30/2005
(728) Heather Lane	0.07	130	R											NA		09/30/2005
(729) Eggbornsville Rd	1.37	3800	F	96%	1%	1%	2%	0%	0%	C	0.104	F	0.822	3900	F	2005
(729) Eggbornsville Rd	0.32	5100	F	96%	1%	1%	2%	0%	0%	F	0.092	F	0.598	5200	F	2005
(729) Eggbornsville Rd	0.44	4400	F	96%	1%	1%	2%	0%	0%	F	0.101	F	0.791	4500	F	2005
(729) Eggbornsville Rd	0.45	3800	F	96%	1%	1%	2%	0%	0%	F	0.103	F	0.804	3900	F	2005
(729) Eggbornsville Rd	3.70	2200	F	96%	1%	1%	2%	0%	0%	F	0.087	F	0.63	2300	F	2005
(729) Eggbornsville Rd	0.16	2300	F	96%	1%	1%	2%	0%	0%	F	0.095	F	0.628	2400	F	2005
(729) Eggbornsville Rd	1.08	1800	F	96%	1%	1%	2%	0%	0%	F	0.097	F	0.588	1800	F	2005
(729) Eggbornsville Rd	3.18	1400	F	96%	1%	1%	2%	0%	0%	F	0.096	F	0.552	1400	F	2005
(730) Indian Run Rd	2.00	80	R											NA		09/27/2005
(731) White Rock Dr	1.10	60	R											NA		06/15/2005
(732) Halls Rd	0.96	210	R											NA		08/04/2005
(732) Halls Rd	0.29	460	R											NA		06/15/2005
(733) Curtis Mill Lane	1.25	190	R											NA		06/15/2005
(734) Borst Lane	0.65	130	R											NA		08/02/2005
(735) Jennings Rd	0.60	30	R											NA		06/13/2005
(736) Willis Ford Rd	1.30	80	R											NA		09/13/2005
(737) Gray Street	0.20	200	R											NA		10/18/2005

Virginia Department of Transportation
Traffic Engineering Division
2005
Annual Average Daily Traffic Volume Estimates By Section of Route
Culpeper Operational Area

Route	Length	AADT	QA	4Tire	Bus	Truck				QC	K Factor	QK	Dir Factor	AAWDT	QW	Year
						2Axle	3+Axle	1Trail	2Trail							
Culpeper County																
(738) Old Turnpike Road	0.37	170	R				From: US 522 Sperryville Pike					NA		NA		05/30/2002
(738) Old Turnpike Road	0.43	320	R				To: 23-629 Scotts Mill Rd					NA		NA		05/30/2002
(739) Clay Hill Rd	0.40	50	R				From: US-522 E. Sperryville Pike					NA		NA		08/31/2005
(740) Birmingham Rd	0.50	320	R				To: SR 3 Germanna Hwy					NA		NA		09/07/2005
(741) Essex Street	0.17	130	R				From: US 522 Sperryville Pike					NA		NA		05/30/2002
(742) Scantlin Mountain Rd	0.50	110	R				To: Dead End					NA		NA		11/30/2005
(743) Beach Rd	0.60	20	R				From: Dead End					NA		NA		06/15/2005
(744) Woodward Lane	0.58	200	R				To: 23-619 Richards Ferry Rd					NA		NA		09/30/2005
(745) Lanes Farm Lane	0.54	420	R				From: Dead End					NA		NA		09/08/2005
(746) Settletown Place	0.75	410	R				To: US 522 Sperryville Pike					NA		NA		10/04/2005
(747) Dogwood Lane	0.24	110	R				From: Dead End					NA		NA		09/09/2005
(747) Dogwood Lane	0.12	240	R				To: 23-714 Dunkard Church Rd					NA		NA		09/09/2005
(748) Bruces Lane	0.30	260	R				From: 23-1014 Dennis St					NA		NA		09/09/2005
(749) Grindstone Rd	0.70	190	R				To: 23-1013 Douglas St					NA		NA		08/23/2005
(750) Ellis Rd	0.40	90	R				From: 23-616 Woodland Church Rd					NA		NA		09/01/2005
(751) Dragoon Rd	0.60	370	R				To: Dead End					NA		NA		08/31/2005
(752) Camp Road	0.50	400	R				From: Dead End					NA		NA		07/11/2002
(753) Dawn Avenue	0.30	140	R				To: 23-645 Kirtley Trail					NA		NA		11/30/2005
(755) Elkwood Drive	0.17	30	R				From: 23-738 Old Turnpike Road					NA		NA		07/23/2002
							To: Dead End					NA		NA		
							From: Dead End					NA		NA		
							To: 23-674 Kellys Ford Rd					NA		NA		

Virginia Department of Transportation
Traffic Engineering Division
2005
Annual Average Daily Traffic Volume Estimates By Section of Route
Culpeper Operational Area

Route	Length	AADT	QA	4Tire	Bus	Truck				QC	K Factor	QK	Dir Factor	AAWDT	QW	Year
						2Axle	3+Axle	1Trail	2Trail							
Culpeper County																
(755) Elkwood Drive	0.15	10	R											NA		07/23/2002
From: 23-674 Kellys Ford Rd																
To: Dead End																
(756) Heritage Drive	0.26	100	R											NA		09/08/2005
From: 23-643 North Merrimac Rd																
To: Dead End																
(757) Fox Neck Rd	0.33	10	R											NA		08/31/2005
From: Dead End																
To: SR 3 Germanna Hwy																
(758) Yowell Dr	0.22	80	R											NA		10/18/2005
From: NCL Culpeper																
To: Dead End																
(759) Smith Court	0.08	45	R											NA		05/28/2002
From: 23-643 North Merrimac Rd																
To: Dead End																
(760) Fox Hill Rd	0.32	160	R											NA		08/23/2005
From: Dead End																
To: 23-692 Old Orange Rd																
(761) Ridgelea Ave	0.21	200	R											NA		10/14/2005
From: 23-685 W, Chestnut Fork Rd																
To: 23-777 Beverly Ct																
(761) Ridgelea Ave	0.54	160	R											NA		10/14/2005
From: 23-685 E; Auburn Rd; Chestnut Fork Rd																
(762) Brandy Rd	0.35	2400	F	91%	1%	3%	3%	2%	0%	C	0.09	F	0.528	2500	F	2005
From: US 15, US 29; US 15 Bus; US 29 Bus																
To: 23-780 Review Rd																
(762) Brandy Rd	0.14	2500	F	91%	1%	3%	3%	2%	0%	F	0.091	F	0.528	2500	F	2005
From: SR 342 State Police Rd																
To: SR 342 State Police Rd																
(762) Brandy Rd	1.87	1800	F	93%	1%	2%	2%	2%	0%	C	0.095	F	0.513	1900	F	2005
From: 23-663 Alanthus Rd																
To: 23-663 Alanthus Rd																
(762) Brandy Rd	0.09	4100	F	93%	1%	2%	2%	2%	0%	F	0.086	F	0.627	4200	F	2005
From: 23-669 Carrico Mills Rd																
To: Dead End																
(763) St Jameson Rd	0.70	300	R											NA		09/09/2005
From: US 522 Sperryville Pike																
To: Dead End																
(764) Mountain Run Lane	0.28	90	R											NA		09/08/2005
From: Dead End																
To: 23-697 Woodland Court																
(764) Mountain Run Lane	0.17	240	R											NA		09/08/2005
From: 23-641 Mountain Run Lake Rd																
To: Dead End																
(765) Carleton Drive	0.19	80	R											NA		1999
From: 23-686 Lovers Lane																
To: 23-686 Lovers Lane																
(766) General A P Hill Avenue	0.15	10	R											NA		1999
From: 23-685 Chestnut Fork Rd																
To: 23-632 Dutch Hollow Rd																
(767) General Lee Ave	0.28	330	R											NA		09/09/2005
From: US 522 Sperryville Pike																
To: Dead End; Gap																
(767) General Lee Ave	0.11	110	R											NA		09/09/2005
From: 23-1010 General JEB Stuart Lane																
To: 23-1010 General JEB Stuart Lane																

Virginia Department of Transportation
Traffic Engineering Division
2005
Annual Average Daily Traffic Volume Estimates By Section of Route
Culpeper Operational Area

Route	Length	AADT	QA	4Tire	Bus	Truck				QC	K Factor	QK	Dir Factor	AAWDT	QW	Year	
						2Axle	3+Axle	1Trail	2Trail								
Culpeper County																	
(768)	0.19	130	R				From: US 522 Sperryville Pike				NA			NA		09/09/2005	
							To: Dead End										
(769)	Shady Lane	0.18	100	R			From: Dead End				NA			NA		09/08/2005	
							To: 23-641 Lakemont Dr										
(770)	Laurel Valley Place	0.21	1400	R			From: Dead End				NA			NA		10/18/2005	
							To: 23-638 Cherry Hill Rd										
(771)	Catalpa Dr	0.26	350	R			From: Dead End				NA			NA		10/14/2005	
							To: SR 229 Rixeyville Rd										
(772)	Dulin Dr	0.65	220	R			From: 23-613 Waterloo Rd				NA			NA		08/03/2005	
							To: Dead End										
(773)	Autumn Rd	0.10	46	R			From: Dead End				NA			NA		09/14/2005	
							To: 23-648 Cedar Ridge Rd										
(774)	Carpenters Branch Rd	0.61	120	R			From: Dead End				NA			NA		07/08/2002	
							To: 23-762 Brandy Rd										
(775)	Ferguson Lane	0.45	110	R			From: 23-621 Jeffersonton Rd				NA			NA		10/19/2005	
							To: Dead End										
(776)	Industrial Rd	0.16	1000	R			From: Dead End				NA			NA		09/13/2005	
							To: 23-686 Lovers Lane										
(777)	Beverly Ct	0.08	140	R			From: 23-761 Ridgelea Ave				NA			NA		10/14/2005	
							To: Cul-de-Sac										
(778)	Roys Lane	0.20	140	R			From: Cul-de-Sac				NA			NA		10/04/2005	
							To: 23-629 Scotts Mill Rd										
(779)	Kelly Ridge Rd	0.20	10	R			From: 23-633 Norman Rd				NA			NA		07/23/2002	
							To: 23-633 Norman Rd										
(780)	Review Rd	0.14	80	R			From: 23-762 Brandy Rd				NA			NA		07/08/2002	
							To: Dead End										
(781)	Beaver Dam Rd	0.16	120	R			From: Dead End				NA			NA		10/19/2005	
							To: 23-782 Hillcrest Lane; Hidden Lane										
(781)	Beaver Dam Rd	0.12	210	R			From: 23-782 Hillcrest Lane; Hidden Lane				NA			NA		10/19/2005	
							To: 23-802 Springs Rd										
(782)	Hidden Lane	0.19	80	R			From: Dead End				NA			NA		10/19/2005	
							To: 23-781 Beaver Dam Rd										
(782)	Hillcrest Lane	0.20	100	R			From: 23-781 Beaver Dam Rd				NA			NA		10/19/2005	
							To: Cul-de-Sac										
(786)	Airpark Drive	0.47	2300	R			From: 23-685 Fleetwood Heights Rd				NA			NA		08/02/2005	
							To: Dead End										
(787)	Tonys Court	0.23	110	R			From: 23-621 Colvin Rd				NA			NA		08/05/2005	
							To: Cul-de-Sac										

Virginia Department of Transportation
Traffic Engineering Division
2005
Annual Average Daily Traffic Volume Estimates By Section of Route
Culpeper Operational Area

Route	Length	AADT	QA	4Tire	Bus	-----Truck-----				QC	K Factor	QK	Dir Factor	AAWDT	QW	Year
						2Axle	3+Axle	1Trail	2Trail							
Culpeper County																
(789)	0.22	70	R								NA		NA			07/23/2002
(795)	0.24	80	R								NA		NA			08/02/2005
(802) Springs Rd	1.00	950	F	95%	2%	2%	1%	0%	0%	C	0.106	F	0.509	980	F	2005
(802) Springs Rd	0.40	1200	F	95%	2%	2%	1%	0%	0%	F	0.091	F	0.649	1200	F	2005
(802) Springs Rd	0.17	1600	F	95%	2%	2%	1%	0%	0%	F	0.091	F	0.603	1600	F	2005
(802) Springs Rd	2.65	1400	R								NA		NA			07/08/2002
(810) Horseshoe Court	0.52	180	R								NA		NA			06/24/2002
(820) Willow Creek Lane	0.29	130	R								NA		NA			10/14/2005
(850) Alphin Lane	0.30	420	R								NA		NA			09/07/2005
(850) Alphin Lane	0.36	180	R								NA		NA			09/07/2005
(850) Alphin Lane	0.16	50	R								NA		NA			05/28/2002
(851) Tinsley Place	0.59	360	R								NA		NA			09/07/2005
(851) Tinsley Place	0.05	40	R								NA		NA			09/07/2005
(852) Kathleene Ct	0.08	60	R								NA		NA			09/07/2005
(853) Lake Rillhurst Rd	0.05	10	R								NA		NA			09/07/2005
(853) Lake Rillhurst Rd	0.35	40	R								NA		NA			09/07/2005
(900)	0.03	270	R								NA		NA			07/15/2002
(930) Freindship Way	0.28	1600	R								NA		NA			07/11/2002
(1000) Ryan Court	0.20	90	R								NA		NA			09/07/2005
(1001) Randle Lane	0.22	430	R								NA		NA			08/17/2005
(1001) Randle Lane	0.07	330	R								NA		NA			08/17/2005

Virginia Department of Transportation
Traffic Engineering Division
2005
Annual Average Daily Traffic Volume Estimates By Section of Route
Culpeper Operational Area

Route	Length	AADT	QA	4Tire	Bus	Truck				QC	K Factor	QK	Dir Factor	AAWDT	QW	Year
						2Axle	3+Axle	1Trail	2Trail							
Culpeper County																
(1001) Randle Lane	0.10	170	R				From: 23-1004 Woodlawn Place				NA			NA		08/17/2005
(1001) Randle Lane	0.06	100	R				From: 23-1003; 23-1005 Bonnie Court				NA			NA		08/12/2005
							To: Dead End									
(1002) Lake Court	0.15	120	R				From: 23-1001 Randle Lane				NA			NA		08/17/2005
							To: Dead End									
(1003) Bonnie Court	0.13	60	R				From: Dead End				NA			NA		08/17/2005
							To: 23-1001; 23-1005									
(1004) Woodlawn Place	0.25	70	R				From: Dead End				NA			NA		08/17/2005
(1004) Woodlawn Place	0.10	190	R				From: 23-1006 Ridge Court				NA			NA		08/17/2005
							To: 23-1001 Randle Lane									
(1005) Bonnie Court	0.05	30	R				From: Dead End				NA			NA		08/17/2005
							To: 23-1001; 23-1003									
(1006) Ridge Court	0.14	170	R				From: Dead End				NA			NA		08/17/2005
							To: 23-1004 Woodlawn Place									
(1007) Equestrian Lane	0.28	80	R				From: 23-638 Alum Springs Rd				NA			NA		10/14/2005
							To: Dead End									
(1008) Glenmore Court	0.20	110	R				From: 23-625 Mt Zion Church Rd				NA			NA		1999
							To: Cul-de-Sac									
(1009) Riverbend Lane	2.63	70	R				From: 23-644 S. Reva Rd				NA			NA		08/23/2005
							To: 23-644 N. Reva Rd									
(1010) General JEB Stuart Lan	0.20	190	R				From: 23-767 General Lee Ave				NA			NA		09/09/2005
							To: 23-616 Woodland Church Rd									
(1011) Bunker Ridge Dr	0.26	110	R				From: 23-1012 Lindann Lane				NA			NA		10/14/2005
							To: SR 229 Rixeyville Rd									
(1012) Lindann Lane	0.11	50	R				From: Dead End				NA			NA		06/24/2002
(1012) Lindann Lane	0.12	40	R				From: 23-1011 Bunker Ridge Dr				NA			NA		06/24/2002
							To: Dead End									
(1013) Douglas St	0.13	30	R				From: Dead End				NA			NA		09/09/2005
(1013) Douglas St	0.16	190	R				From: 23-1014 Dennis St				NA			NA		09/09/2005
							To: 23-747 Dogwood Lane									
(1014) Dennis St	0.21	80	R				From: 23-1013 Douglas St				NA			NA		09/09/2005
							To: Dead End									
(1015) General Longstreet Ave	0.09	280	R				From: US 522 Sperryville Pike				NA			NA		09/09/2005
							To: Dead End									
(1016) Greenhouse Rd	0.13	45	R				From: 23-786 Airpark Drive				NA			NA		07/23/2002
							To: Dead End									

Virginia Department of Transportation
Traffic Engineering Division
2005
Annual Average Daily Traffic Volume Estimates By Section of Route
Culpeper Operational Area

Route	Length	AADT	QA	4Tire	Bus	Truck				QC	K Factor	QK	Dir Factor	AAWDT	QW	Year
						2Axle	3+Axle	1Trail	2Trail							
Culpeper County																
(1017) Bridle Court	0.13	50	R				From: 23-1009 Riverbend Lane				NA			NA		06/26/2002
							To: Cul-de-Sac									
(1018) Hunters Grove Lane	0.33	80	R				From: Cul-de-Sac				NA			NA		06/26/2002
							To: 23-1009 Riverbend Lane									
(1019) Glen Verdant Drive	0.34	90	R				From: SR 229 Rixeyville Rd				NA			NA		06/26/2002
							To: Dead End									
(1020) Over Street	0.11	190	R				From: 23-1021 Crestview Place				NA			NA		09/07/2005
							To: 23-643 North Merrimac Rd									
(1021) Crestview Place	0.06	40	R				From: Dead End				NA			NA		09/07/2005
							To: 23-1020 Over Street									
(1021) Crestview Place	0.06	50	R				From: 23-1020 Over Street				NA			NA		09/07/2005
							To: Dead End									
(1022) Brenridge Drive	0.99	110	R				From: 23-663 Alanthus Rd				NA			NA		07/17/2002
							To: 23-663 Alanthus Rd									
(1023) Montanus Dr	0.66	850	R				From: Bus US 15, Bus US 29 Madison Highway				NA			NA		07/17/2002
							To: 23-666 Brages Corner Rd									
(1024) Snaffle Lane	0.12	70	R				From: 23-1107				NA			NA		08/19/2005
							To: Dead End									
(1025) Henretty Dr	0.26	210	R				From: 23-718 Mountain Run Lake Rd				NA			NA		08/17/2005
							To: Dead End									
(1026) J Bren Court	0.12	NA					From: 23-1022 Brenridge Drive				NA			NA		
							To: Cul-de-Sac									
(1027) Trey Compton Court	0.09	NA					From: 23-1022 Brenridge Drive				NA			NA		
							To: Cul-de-Sac									
(1030) Fox Chase Lane	1.63	280	R				From: 23-633 W, Norman Rd				NA			NA		05/28/2002
							To: 23-633 E, Norman Rd									
(1031) Colvin St	0.04	20	R				From: 23-1030 W, Fox Chase Lane				NA			NA		05/28/2002
							To: 23-1030 E, Fox Chase Lane									
(1032) Fox Dr	0.11	20	R				From: 23-1030 Fox Chase Lane				NA			NA		05/28/2002
							To: Dead End									
(1033)	0.43	NA					From: 23-1009 Riverbend Lane				NA			NA		
							To: Dead End									
(1034)	0.20	60	R				From: 23-623 Myers Mill Rd				NA			NA		10/18/2005
							To: Cul-de-Sac									
(1035) Rillhurst Dr	0.37	140	R				From: 23-633 Norman Rd				NA			NA		09/07/2005
							To: Cul-de-Sac									
(1036) Shadow Dr	0.47	520	R				From: 23-641 Gibson Mill Rd				NA			NA		09/09/2005
							To: 23-1163									

Virginia Department of Transportation
Traffic Engineering Division
2005
Annual Average Daily Traffic Volume Estimates By Section of Route
Culpeper Operational Area

Route	Length	AADT	QA	4Tire	Bus	-----Truck-----				QC	K Factor	QK	Dir Factor	AAWDT	QW	Year
						2Axle	3+Axle	1Trail	2Trail							
Culpeper County																
(1036) Shadow Dr	0.21	NA					From: 23-1163				NA			NA		
(1036) Shadow Dr	0.81	NA					From: 23-612 Wayland Rd				NA			NA		
							To: Dead End									
(1037) Broadview Lane	0.08	40	R				From: Cul-de-Sac				NA			NA		05/28/2002
(1037) Broadview Lane	0.32	140	R				From: 23-1039 S, Westwind Lane				NA			NA		10/14/2005
(1037) Broadview Lane	0.12	340	R				From: 23-1039 N, Westwind Lane				NA			NA		10/14/2005
							To: 23-685 Auburn Rd									
(1038) Montavista Lane	0.14	130	R				From: 23-1039 Westwind Lane				NA			NA		10/14/2005
							To: 23-685 Auburn Rd									
(1039) Westwind Lane	0.53	190	R				From: 23-1037 S, Broadview Lane				NA			NA		10/14/2005
(1039) Westwind Lane	0.09	180	R				From: 23-1038 Montavista Lane				NA			NA		10/14/2005
							To: 23-1037 N, Broadview Lane									
(1040) Conner Drive	0.08	190	R				From: 23-634 Griffinsburg Rd				NA			NA		09/07/2005
(1040) Conner Drive	0.28	70	R				From: 23-1041 Comeron Court				NA			NA		09/07/2005
							To: Cul-de-Sac									
(1041) Comeron Court	0.10	70	R				From: Cul-de-Sac				NA			NA		09/07/2005
							To: 23-1040 Conner Drive									
(1042) Windmill Way	0.31	470	R				From: 23-632 Dutch Hollow Rd				NA			NA		10/14/2005
(1042) Windmill Way	0.21	NA					From: 23-1043 Brinker Court				NA			NA		
							To: 23-1052									
(1043) Brinker Court	0.15	90	R				From: 23-1042 Windmill Way				NA			NA		10/14/2005
							To: Cul-de-Sac									
(1044)	0.20	NA					From: 23-1042 Windmill Way				NA			NA		
							To: Dead End									
(1045) Stoney Run Drive	0.49	90	R				From: 23-634 Griffinsburg Rd				NA			NA		05/21/2002
							To: 23-716 Whippoorwill Lane									
(1046) Brook Court	0.20	30	R				From: Cul-de-Sac				NA			NA		05/21/2002
							To: 23-1045 Stoney Run Drive									
(1047) Tennis Court	0.17	45	R				From: Cul-de-Sac				NA			NA		05/21/2002
							To: 23-1045 Stoney Run Drive									
(1048)	0.20	NA					From: Dead End				NA			NA		
							To: 23-643 North Merrimac Rd									
(1049)	0.16	80	R				From: Cul-de-Sac				NA			NA		10/18/2005
							To: 23-625 Mt Zion Church Rd									

Virginia Department of Transportation
Traffic Engineering Division
2005
Annual Average Daily Traffic Volume Estimates By Section of Route
Culpeper Operational Area

Route	Length	AADT	QA	4Tire	Bus	Truck				QC	K Factor	QK	Dir Factor	AAWDT	QW	Year
						2Axle	3+Axle	1Trail	2Trail							
Culpeper County																
(1050) Longwood Dr	0.20	140	R									NA		NA		10/14/2005
(1051)	0.19	100	R									NA		NA		05/28/2002
(1052)	0.17	NA										NA		NA		
(1058) Corbins Way Drive	0.10	110	R									NA		NA		09/16/2005
(1058) Corbins Way Drive	0.10	80	R									NA		NA		09/16/2005
(1059) Corbin Court	0.06	20	R									NA		NA		1999
(1060) Clemair Drive	0.15	300	R									NA		NA		10/18/2005
(1060) Clemair Drive	0.23	150	R									NA		NA		10/18/2005
(1060) Clemair Drive	0.08	140	R									NA		NA		10/18/2005
(1061) Robin Rd	0.21	150	R									NA		NA		10/18/2005
(1062) Temple Lane	0.12	90	R									NA		NA		10/18/2005
(1063) Aiken Court	0.18	60	R									NA		NA		09/28/2005
(1064) St James Court	0.18	10	R									NA		NA		09/28/2005
(1065) Wildwood Forest Boulev	0.14	590	R									NA		NA		06/26/2002
(1066) Wildwood Circle	1.30	270	R									NA		NA		06/26/2002
(1067) Strickler Place	0.14	40	R									NA		NA		06/26/2002
(1068) Priest Lane	0.16	40	R									NA		NA		06/26/2002
(1069) Riverside Drive	0.09	60	R									NA		NA		08/03/2005
(1070) Freeman Drive	0.34	960	R									NA		NA		08/03/2005
(1070) Freeman Drive	0.45	770	R									NA		NA		08/03/2005

Virginia Department of Transportation
Traffic Engineering Division
2005
Annual Average Daily Traffic Volume Estimates By Section of Route
Culpeper Operational Area

Route	Length	AADT	QA	4Tire	Bus	-----Truck-----				QC	K Factor	QK	Dir Factor	AAWDT	QW	Year
						2Axle	3+Axle	1Trail	2Trail							
Culpeper County																
(1071) Ashley Court	0.13	49	R			From: Cul-de-Sac					NA			NA		08/03/2005
						To: 23-1070 Freeman Drive										
(1072) Kelly Court	0.12	60	R			From: US 211 Lee Highway					NA			NA		08/03/2005
						To: Cul-de-Sac										
(1073) Lee High Drive	0.15	80	R			From: US 211 Lee Highway					NA			NA		08/03/2005
						To: Cul-de-Sac										
(1075) Berkshire Dr	0.32	430	R			From: Dead End					NA			NA		09/27/2005
						To: 23-1078 Brighton Place										
(1075) Berkshire Dr	0.13	570	R			From: 23-1077 Durham Place					NA			NA		09/27/2005
						To: 23-1077 Durham Place										
(1075) Berkshire Dr	0.12	670	R			From: 23-1076 Donnington Court					NA			NA		09/27/2005
						To: SR 229 Rixeyville Rd										
(1076) Donnington Court	0.34	130	R			From: 23-1075 Berkshire Dr					NA			NA		09/27/2005
						To: Cul-de-Sac										
(1077) Durham Place	0.18	150	R			From: 23-1075 Berkshire Dr					NA			NA		09/27/2005
						To: Cul-de-Sac										
(1078) Brighton Place	0.42	150	R			From: 23-1075 Berkshire Dr					NA			NA		09/27/2005
						To: Cul-de-Sac										
(1079) Southampton Drive	1.04	590	R			From: Dead End					NA			NA		06/26/2002
						To: 23-1075 Berkshire Dr										
(1080) Kent Court	0.07	50	R			From: Dead End					NA			NA		06/26/2002
						To: 23-1079 Southampton Drive										
(1081) South Cambridge Way	0.15	110	R			From: Dead End					NA			NA		06/26/2002
						To: 23-1079; 23-1082										
(1082) North Cambridge Way	0.07	40	R			From: 23-1079; 23-1081					NA			NA		06/26/2002
						To: Cul-de-Sac										
(1083) Bournbrook Lane	0.46	300	R			From: 23-621 Colvin Rd					NA			NA		09/27/2005
						To: 23-1075 Berkshire Dr										
(1083) Somerset Drive	0.11	560	R			From: 23-1084 Middleton Court					NA			NA		06/26/2002
						To: 23-1084 Middleton Court										
(1083) Somerset Drive	1.12	460	R			From: SR 229 Rixeyville Rd					NA			NA		09/27/2005
						To: SR 229 Rixeyville Rd										
(1084) Middleton Court	0.10	60	R			From: 23-1083 Somerset Drive					NA			NA		06/26/2002
						To: Cul-de-Sac										
(1085) Pepperstock Lane	0.20	100	R			From: 23-1083 Somerset Drive					NA			NA		09/27/2005
						To: Dead End										
(1086) Welton Pond Court	0.14	80	R			From: Cul-de-Sac					NA			NA		09/27/2005
						To: 23-1083 Somerset Drive										

Virginia Department of Transportation
Traffic Engineering Division
2005
Annual Average Daily Traffic Volume Estimates By Section of Route
Culpeper Operational Area

Route	Length	AADT	QA	4Tire	Bus	Truck				QC	K Factor	QK	Dir Factor	AAWDT	QW	Year
						2Axle	3+Axle	1Trail	2Trail							
Culpeper County																
(1087) Shadow Springs Court	0.20	45	R								NA			NA		10/18/2005
(1088) Kettlebrook Landing	0.05	60	R								NA			NA		09/27/2005
(1089)	0.27	NA									NA			NA		
(1090)	0.06	70	R								NA			NA		09/27/2005
(1090)	0.15	190	R								NA			NA		08/03/2005
(1091)	0.06	40	R								NA			NA		07/29/2002
(1092)	0.05	NA									NA			NA		
(1093)	0.08	NA									NA			NA		
(1094)	0.09	NA									NA			NA		
(1095)	0.18	NA									NA			NA		
(1096) Alexander Court	0.10	80	R								NA			NA		10/14/2005
(1097) Signal Hill Rd	0.22	80	R								NA			NA		09/09/2005
(1097) Signal Hill Rd	0.07	210	R								NA			NA		09/09/2005
(1098) Overlook Court	0.05	120	R								NA			NA		09/09/2005
(1100) Walker Rd	0.20	160	R								NA			NA		08/19/2005
(1101) Williams Drive	0.47	70	R								NA			NA		08/19/2005
(1102) Cedar Avenue	0.10	170	R								NA			NA		08/19/2005
(1103) Fox Hill Lane	0.16	100	R								NA			NA		08/19/2005
(1104) Rolling Hills Drive	0.23	100	R								NA			NA		08/19/2005

Virginia Department of Transportation
Traffic Engineering Division
2005
Annual Average Daily Traffic Volume Estimates By Section of Route
Culpeper Operational Area

Route	Length	AADT	QA	4Tire	Bus	Truck				QC	K Factor	QK	Dir Factor	AAWDT	QW	Year
						2Axle	3+Axle	1Trail	2Trail							
Culpeper County																
(1104) Rolling Hills Drive	0.23	220	R				From: 23-603 White Shop Rd				NA			NA		08/19/2005
(1104) Rolling Hills Drive	0.10	100	R				From: 23-1100 Walker Rd				NA			NA		08/19/2005
							To: Dead End									
(1105) White Pine Lane	0.12	170	R				From: 23-603 White Shop Rd				NA			NA		08/19/2005
							To: Dead End									
(1106)	0.17	280	R				From: 23-692 Old Orange Rd				NA			NA		05/28/2002
(1106)	0.26	40	R				From: 23-1107				NA			NA		08/19/2005
							To: Dead End									
(1107)	0.08	NA					From: Dead End				NA			NA		
(1107)	0.06	160	R				From: 23-1106				NA			NA		05/28/2002
(1107)	0.49	40	R				From: 23-1108 Martingale Court				NA			NA		08/19/2005
							To: 23-1106									
(1108) Martingale Court	0.07	20	R				From: Dead End				NA			NA		05/28/2002
							To: 23-1107									
(1109) Canterbury Court	0.11	50	R				From: Cul-de-Sac				NA			NA		05/28/2002
							To: 23-603 White Shop Rd									
(1110) Lewis Drive	0.13	50	R				From: 23-643 North Merrimac Rd				NA			NA		05/28/2002
							To: Dead End									
(1111) Woods Rd	0.13	160	R				From: Dead End				NA			NA		08/19/2005
							To: 23-603 White Shop Rd									
(1112) East Court	0.06	120	R				From: Dead End				NA			NA		08/19/2005
(1112) East Court	0.08	60	R				From: 23-1104 Rolling Hills Drive				NA			NA		08/19/2005
							To: Cul-de-Sac									
(1113) Leander View	0.17	110	R				From: Dead End				NA			NA		07/10/2002
							To: 23-692 Old Orange Rd									
(1114) Proctor Court	0.07	50	R				From: 23-1113 Leander View				NA			NA		07/10/2002
							To: Dead End									
(1115) Colonial Drive	0.30	130	R				From: Dead End				NA			NA		09/13/2005
							To: 23-686 Lovers Lane									
(1116)	0.10	NA					From: 23-1106				NA			NA		
							To: Dead End									
(1120) Pelham View Rd	0.10	250	R				From: 23-718 Mountain Run Lake Rd				NA			NA		08/17/2005
(1120) Pelham View Rd	0.19	130	R				From: 23-1122 Ivy Lane				NA			NA		08/17/2005
							To: Cul-de-Sac									

Virginia Department of Transportation
Traffic Engineering Division
2005
Annual Average Daily Traffic Volume Estimates By Section of Route
Culpeper Operational Area

Route	Length	AADT	QA	4Tire	Bus	Truck				QC	K Factor	QK	Dir Factor	AAWDT	QW	Year
						2Axle	3+Axle	1Trail	2Trail							
Culpeper County																
(1121) Hawthorne Ave	0.10	200	R				From: 23-718 Mountain Run Lake Rd				NA			NA		08/17/2005
(1121) Hawthorne Ave	0.24	110	R				From: 23-1122 Ivy Lane				NA			NA		08/17/2005
							To: Cul-de-Sac									
(1122) Ivy Lane	0.16	80	R				From: 23-1121 Hawthorne Ave				NA			NA		08/17/2005
(1122) Ivy Lane	0.06	140	R				From: 23-1120 Pelham View Rd				NA			NA		08/12/2005
(1122) Ivy Lane	0.04	60	R				From: 23-1123 Sweetwater Court				NA			NA		08/12/2005
							To: Dead End									
(1123) Sweetwater Court	0.08	80	R				From: Cul-de-Sac				NA			NA		08/12/2005
							To: 23-1122 Ivy Lane									
(1125) Miller Drive	0.34	80	R				From: 23-601 S, Kettle Club Rd				NA			NA		08/02/2005
(1125) Miller Drive	0.35	220	R				From: 23-1126 Pauline Court				NA			NA		08/02/2005
							To: 23-601 N, Kettle Club Rd									
(1126) Pauline Court	0.06	60	R				From: Dead End				NA			NA		08/02/2005
(1126) Pauline Court	0.08	60	R				From: 23-1125 Miller Drive				NA			NA		08/02/2005
							To: Cul-de-Sac									
(1128)	0.05	NA					From: 23-1129				NA			NA		
							To: 23-633 Norman Rd									
(1129)	0.08	NA					From: Cul-de-Sac				NA			NA		
(1129)	0.21	NA					From: 23-1128				NA			NA		
							To: Cul-de-Sac									
(1130) Buck Run Court	0.20	60	R				From: Cul-de-Sac				NA			NA		08/02/2005
							To: 23-720 Cedar Run Church Rd									
(1131) Springfield Circle	0.41	110	R				From: 23-621 S, Jeffersonton Rd				NA			NA		10/18/2005
(1131) Springfield Circle	0.50	130	R				From: 23-1132 Old Village Court				NA			NA		10/18/2005
							To: 23-621 N, Jeffersonton Rd									
(1132) Old Village Court	0.05	40	R				From: 23-1131 Springfield Circle				NA			NA		10/18/2005
							To: Cul-de-Sac									
(1133) Lindsay Court	0.13	60	R				From: 23-802 Springs Rd				NA			NA		10/18/2005
							To: Cul-de-Sac									
(1135) Justin Lane	0.06	160	R				From: 23-802 Springs Rd				NA			NA		1999
							To: 23-1136 Countryside Circle									
(1136) Countryside Circle	0.93	200	R				From: 23-1135 Justin Lane				NA			NA		10/19/2005
							To: End Loop									

Virginia Department of Transportation
Traffic Engineering Division
2005
Annual Average Daily Traffic Volume Estimates By Section of Route
Culpeper Operational Area

Route	Length	AADT	QA	4Tire	Bus	-----Truck-----				QC	K Factor	QK	Dir Factor	AAWDT	QW	Year
						2Axle	3+Axle	1Trail	2Trail							
Culpeper County																
(1140) Celestine Acres	0.32	90	R								NA			NA		05/30/2002
(1141) Bay Court	0.08	40	R								NA			NA		05/30/2002
(1142) Hampton Lane	0.14	90	R								NA			NA		09/02/2005
(1143) Whitestone Court	0.24	110	R								NA			NA		07/11/2002
(1145) Store Road	0.10	190	R								NA			NA		09/08/2005
(1146) Jann Court	0.19	80	R								NA			NA		09/08/2005
(1147) Sumpter Rd	0.33	70	R								NA			NA		09/02/2005
(1148) Monitor Rd	0.48	310	R								NA			NA		09/02/2005
(1149) Federal Court	0.06	40	R								NA			NA		05/30/2002
(1150) Clair Manor Drive	0.38	550	R								NA			NA		08/19/2005
(1150) Clair Manor Drive	0.21	600	R								NA			NA		08/23/2005
(1150) Clair Manor Drive	0.36	190	R								NA			NA		08/19/2005
(1151)	0.05	80	R								NA			NA		08/23/2005
(1152) Clair Mist Court	0.11	60	R								NA			NA		08/19/2005
(1153) Clairmont Rd	0.08	620	R								NA			NA		08/23/2005
(1154) Pimlico Circle	0.48	50	R								NA			NA		08/23/2005
(1155) Belle Clair Rd	0.15	70	R								NA			NA		07/11/2002
(1156) Edgehill Place	0.18	70	R								NA			NA		08/19/2005
(1157) Chateau Rd	0.14	60	R								NA			NA		07/11/2002

Virginia Department of Transportation
Traffic Engineering Division
2005
Annual Average Daily Traffic Volume Estimates By Section of Route
Culpeper Operational Area

Route	Length	AADT	QA	4Tire	Bus	Truck				QC	K Factor	QK	Dir Factor	AAWDT	QW	Year
						2Axle	3+Axle	1Trail	2Trail							
Culpeper County																
(1158) Forest View Lane	0.05	30	R			From: 23-1154 Pimlico Circle					NA			NA		08/19/2005
						To: Cul-de-Sac										
(1159) Bleumont Court	0.06	40	R			From: Cul-de-Sac					NA			NA		07/11/2002
						To: 23-1154 Pimlico Circle										
(1161)	0.77	NA				From: 23-1036					NA			NA		
						To: 23-1036										
(1162)	0.23	NA				From: Dead End Gap Terminus					NA			NA		
						To: 23-612 Wayland Rd										
(1163)	0.22	NA				From: 23-1036 Shadow Dr					NA			NA		
						To: Dead End										
(1164) Fernwood Court	0.13	70	R			From: Cul-de-Sac					NA			NA		09/02/2005
						To: 23-717 Piedmont Springs Rd										
(1165) Winterwood Court	0.19	120	R			From: 23-717 Piedmont Springs Rd					NA			NA		09/02/2005
						To: Cul-de-Sac										
(1166)	0.50	NA				From: Dead End					NA			NA		
						To: Dead End										
(1167)	0.09	NA				From: Dead End					NA			NA		
						To: 23-1166										
(1168)	0.12	NA				From: 23-621 Colvin Rd					NA			NA		
						To: 23-1166										
(1169)	0.10	NA				From: 23-1166					NA			NA		
						To: Dead End										
(1170) Quail Ridge Drive	0.67	830	R			From: 23-626 Black Hill Rd					NA			NA		06/24/2002
						To: 23-1171										
(1170) Quail Ridge Drive	1.30	310	R			From: 23-1171 Running Quail Trail					NA			NA		06/24/2002
						To: 23-639 Holly Spring Rd										
(1171) Running Quail Trail	0.91	480	R			From: 23-1170 Quail Ridge Drive					NA			NA		06/24/2002
						To: 23-1173 N, Covey Circle										
(1171) Running Quail Trail	0.53	140	R			From: Dead End					NA			NA		09/28/2005
						To: Dead End										
(1172) Bird Call Court	0.09	50	R			From: Dead End					NA			NA		06/24/2002
						To: 23-1171 Running Quail Trail										
(1173) Covey Circle	0.79	180	R			From: 23-1171 S, Running Quail Trail					NA			NA		06/24/2002
						To: 23-1171 N, Running Quail Trail										
(1173) Covey Circle	0.45	90	R			From: 23-1171 N, Running Quail Trail					NA			NA		09/28/2005
						To: 23-1180 Pheasant Court										
(1173) Covey Circle	0.41	90	N			From: 23-1180 Pheasant Court					NA			NA		09/28/2005
						To: 23-1170 Quail Ridge Drive										
(1174) English Setter Court	0.07	45	R			From: 23-1173 Covey Circle					NA			NA		06/24/2002
						To: Dead End										

Virginia Department of Transportation
Traffic Engineering Division
2005
Annual Average Daily Traffic Volume Estimates By Section of Route
Culpeper Operational Area

Route	Length	AADT	QA	4Tire	Bus	Truck				QC	K Factor	QK	Dir Factor	AAWDT	QW	Year
						2Axle	3+Axle	1Trail	2Trail							
Culpeper County																
(1175) Labrador Court	0.25	80	R								NA		NA		06/24/2002	
(1176) Lespedeza Court	0.24	70	R								NA		NA		06/24/2002	
(1177) Autumn Olive Court	0.25	120	R								NA		NA		06/24/2002	
(1178) Callback Court	0.15	50	R								NA		NA		06/24/2002	
(1179) Ringneck Court	0.14	40	R								NA		NA		06/24/2002	
(1180) Pheasant Court	0.20	46	R								NA		NA		09/23/2005	
(1181)	0.16	NA									NA		NA			
(1182)	0.10	NA									NA		NA			
(1183)	0.50	NA									NA		NA			
(1184) Hunters Trail Drive	0.41	70	R								NA		NA		09/23/2005	
(1185) Grouse Court	0.17	310	R								NA		NA		11/30/2005	
(1190) Pond View Court	0.22	70	R								NA		NA		11/30/2005	
(1191) Reid Hill Drive	0.04	NA									NA		NA			
(1200)	0.39	NA									NA		NA			
(1201)	0.37	NA									NA		NA			
(1202)	0.20	NA									NA		NA			
(1203)	0.09	NA									NA		NA			
(1204)	0.45	NA									NA		NA			
(1220)	0.22	NA									NA		NA			

Virginia Department of Transportation
Traffic Engineering Division
2005
Annual Average Daily Traffic Volume Estimates By Section of Route
Culpeper Operational Area

Route	Length	AADT	QA	4Tire	Bus	-----Truck-----				QC	K Factor	QK	Dir Factor	AAWDT	QW	Year	
						2Axle	3+Axle	1Trail	2Trail								
Culpeper County																	
(1221)	0.08	NA															
(1222)	0.11	NA															
(9486)	0.25	270	R											NA		10/25/2005	
(9537)	Acheivement Dr	0.37	3000	R										NA		10/25/2005	
(9537)	Acheivement Dr	0.17	2700	R										NA		10/25/2005	
(9537)	Acheivement Dr	0.03	2400	R										NA		10/25/2005	
(9537)	Acheivement Dr	0.26	3200	R										NA		10/25/2005	
(9566)	Simms Dr	0.25	1600	R										NA		10/25/2005	
Town of Culpeper																	
(1204)	West St/Old Rixeyville R	0.82	4200	F	98%	1%	1%	0%	0%	0%	C	0.12	F	0.531	4600	F	2005
(1204)	Old Rixeyville Road	0.07	2000	F	98%	1%	1%	0%	0%	0%	F	0.15	F		2200	F	2005
(3651204)	Orange Road	0.33	6200	F	93%	2%	2%	2%	1%	0%	C	0.082	F	0.53	6800	F	2005
(365204)	Chandler Street	0.17	910	F	95%	1%	2%	2%	1%	0%	F	0.102	F		1000	F	2005
(365204)	Chandler Street	0.75	660	F	95%	1%	2%	2%	1%	0%	C	0.126	F	0.517	720	F	2005
(365304)	Laurel Street	0.84	2200	F	98%	1%	1%	0%	0%	0%	C	0.086	F	0.519	2400	F	2005
(3656204)	Piedmont Street	0.27	4700	F	99%	0%	1%	0%	0%	0%	F	0.099	F	0.521	5100	F	2005
(3656204)	Old Brandy Road	0.20	4600	F	99%	0%	1%	0%	0%	0%	C	0.110	F	0.652	5100	F	2005
(3656204)	Old Brandy Road	0.56	3600	F	99%	0%	1%	0%	0%	0%	F	0.100	F	0.559	3900	F	2005
(3657204)	West Street	0.91	5600	F	99%	0%	1%	0%	0%	0%	C	0.099	F	0.637	6100	F	2005
	Cameron St		770	F								0.104	F	0.529	840	F	2005
	East Street		6000	F								0.097	F	0.541	6000	F	2005

Virginia Department of Transportation
 Traffic Engineering Division
 2005
 Annual Average Daily Traffic Volume Estimates By Section of Route
 Culpeper Operational Area

Route	Length	AADT	QA	4Tire	Bus	-----Truck-----				QC	K Factor	QK	Dir Factor	AAWDT	QW	Year	
						2Axle	3+Axle	1Trail	2Trail								
<u>Town of Culpeper</u>																	
Fairview Rd		210	F	From: SR 229 Main St				0.110	F	0.654	230	F	2005				
				To: Hendrick St													
Virginia Avenue		4900	F	From: Sperryville Pike				0.085	F	0.517	4900	F	2005				
				To: First Street													