

2002

**Virginia Department of Transportation
Daily Traffic Volume Estimates**

Jurisdiction Report

43

Henrico County

Prepared By

**Virginia Department of Transportation
Mobility Management Division**

In Cooperation With

**U.S. Department of Transportation
Federal Highway Administration**

Virginia Department of Transportation
Mobility Management Division
Traffic Monitoring Section

The Virginia Department of Transportation (VDOT) conducts a program where traffic count data are gathered from sensors in or along streets and highways and other sources. From these data, estimates of the average number of vehicles that traveled each segment of road are calculated. VDOT periodically publishes booklets listing these estimates.

One of these booklets, titled “Average Daily Traffic Volumes with Vehicle Classification Data, on Interstate, Arterial and Primary Routes” includes a list of each Interstate and Primary highway segment with the estimated Annual Average Daily Traffic (AADT) for that segment. AADT is the total annual traffic estimate divided by the number of days in the year. This booklet also includes information such as estimates of the percentage of the AADT made up by 6 different vehicle types, ranging from cars to double trailer trucks; estimated Annual Average Weekday Traffic (AAWDT), which is the number of vehicles estimated to have traveled the segment of highway during a 24 hour weekday averaged over the year; as well as Peak Hour and Peak Direction factors used by planners to formulate design criteria.

In addition to the Primary and Interstate publication, one hundred books are published periodically, one for each of 100 areas across the state defined by VDOT for record-keeping purposes. These books include traffic volume estimates for roads within the county, cities, and towns within the area. These books are titled “Daily Traffic Volumes Including Vehicle Classification Estimates, where available; Jurisdiction Report numbers 00 through 99”.

Also available are a number of reports summarizing the average Vehicle Miles Traveled (VMT) in selected jurisdictions and other categories of highways. There are many different ways to present traffic volume summary information. Because the user determines the value of each presentation, the reports have been redesigned based on user requests and feedback. The people at VDOT Mobility Management’s Traffic Monitoring Section who produce these books welcome requests for other helpful ways of presenting the summary information.

A compact disc (CD) is available that includes files in the Adobe® Portable Document Format (PDF) that can be displayed, searched, and printed using common desktop computer equipment. The CD includes the publications described above as well as a number of other reports, including specialized VMT summaries and smaller AADT reports for each city and town separately.

Publication Notes

Parallel Roads

For road inventory and management purposes, some roadways are counted separately by direction and have separately published traffic estimates for each direction of travel. Examples of such roadways are the interstate system and routes with separated facilities and (usually) one-way traffic facilities in urban areas. In these publications, they are referred to as parallel roads. As a convenience for the users of the publication, the listing for segments of roads with parallel segments are published with both the traffic estimates for their own direction of travel (e.g. I-95 Northbound) as well as the estimate of the total of all traffic on the same route including parallel roadways (all directions of I-95). The publication will have a “Combined Traffic Estimates for Parallel Roadways on this Route” or “Combined Traffic” identifiers for the combined direction of travel estimates.

Roadways such as I-395 with a North segment, a South segment and a separate Reversible lane segment will have the estimate for more than two parallel roadways included in the entire combined traffic estimate.

Some routes have very complicated paths through cities and towns. These parallel paths may be too complex to allow a relationship between nearby sections of the opposite direction on the same route. In this case, to indicate that the traffic estimates for such a road segment may not include all directions of traffic on that route, the line that would list the combined values will indicate “NA” for not available.

VDOT’s traffic monitoring program includes more than 100,000 segments of roads and highways ranging from several mile sections of Interstate highways to very short sections of city streets. Due to problems experienced obtaining some traffic count data, and the level of quality necessary to maintain confidence in the data, no estimate is currently available for some segments of roadway. These segments are included in the publications indicating “NA” for not available. It is the intention of the VDOT’s Mobility Management Traffic Monitoring group to obtain the data necessary and to report traffic volume estimates on all road segments included in these publications.

Many of the road segments in this program are local secondary roads. The amount and detail of data collected on these roads are not as great as the data collected on higher volume roads. The vehicle classification, average weekday traffic volumes, and the theoretical design hour traffic volumes are not calculated for these roads. The publications indicate “NA” for the information that is not available.

This publication is based on a traffic monitoring program initiated in 1997. Because the data collection techniques and statistical evaluation processes are different than those used in previous years, comparison with previous publications may be misleading.

Glossary of Terms:

Route: The Route Number assigned to this segment of roadway with the master inventory route number if this is an overlapping route, with official street or highway name if available.

Length: Length of the traffic segment in miles.

AADT: Annual Average Daily Traffic. The estimate of typical daily traffic on a road segment for all days of the week, Sunday through Saturday, over the period of one year.

QA: Quality of AADT:

- A Average of Complete Continuous Count Data
- B Average of Selected Continuous Count Data
- F Factored Short Term Traffic Count Data
- G Factored Short Term Traffic Count Data with Growth Element
- H Historical Estimate
- M Manual Uncounted Estimate
- N AADT of Similar Neighboring Traffic Link
- O Provided By External Source
- R Raw Traffic Count, Unfactored

4Tire: Percentage of the traffic volume made up of motorcycles, passenger cars, vans and pickup trucks.

Bus: Percentage of the traffic volume made up of busses.

2Axle Truck: Percentage of the traffic volume made up of 2 axle single unit trucks (not including pickups and vans).

3+Axle Truck: Percentage of the traffic volume made up of single unit trucks with three or more axles.

1Trail Truck: Percentage of the traffic volume made up of units with a single trailer.

2Trail Truck: Percentage of the traffic volume made up of units with more than one trailer.

QC: Quality of Classification Data:

- A Average of Complete Continuous Count Data
- B Average of Selected Continuous Count Data
- C Short Term Classified Traffic Count Data
- F Factored Short Term Traffic Count Data
- H Historical Estimate
- M Mass Collective Average
- N Classification Estimates of Similar Neighboring Traffic Link

Peak Hour: The estimate of the traffic volume for the 30th highest traffic volume occurring in a one-year period divided by the AADT for the same one-year period.

QK: Quality of the Peak Hour estimate:

- A Factor based on 30th Highest Hour Observed During 12 Months of Continuous Traffic Data
- B Factor based on 30th Highest Hour Observed During Less than 12 Months of Continuous Traffic Data
- F Factor based on Highest Hour Collected at in a 48 Hour Weekday Period
- M Factor based on Manual Estimate of 30th Highest Hour
- N Peak Hour Factor of Similar Neighboring Traffic Link
- O Provided by External Source

Dir Factor: The estimate of the portion of the traffic volume traveling in the peak direction during the Peak Hour..

AAWDT: Average Annual Weekday Traffic. The estimate of typical traffic over the period of one year for the days between Monday through Thursday inclusive.

QW: Quality of AAWDT:

- A Average of Complete Continuous Count Data
- B Average of Selected Continuous Count Data
- F Factored Short Term Traffic Count Data
- G Factored Short Term Traffic Count Data with Growth Element
- M Manual Uncounted Estimate
- N AAWDT of Similar Neighboring Traffic Link
- O Provided by External Source

Year: Year for which the published values are appropriate. If the Quality of AADT (QA) is "R", the year is the year that the raw traffic count was collected, and if available,

Route Shield Legend

Route Systems



Interstate Route

Traffic volume data for Interstate Routes and some other routes are reported separately by direction, as well as combined.



US Route



Virginia State Route



Secondary Route

Special Routes



Bus - Business Route

Bypas - Bypass Route

Truck - Truck Route



ALT - Alternate Route

Wve - Wve Route connector



P - Parallel Route; Southbound or Westbound direction lanes of a numbered route where they are on a different road facility than the other direction.



The VDOT Maintenance Jurisdiction number is displayed below the Secondary Route Number if the Maintenance Jurisdiction is different than the jurisdiction in the title of the report.

Virginia Department of Transportation
 Mobility Management Division
 2002
 Annual Average Daily Traffic Volume Estimates By Section of Route
 Henrico Maintenance Area

Route	Length	AADT	QA	Year
Henrico County				
From: NCL Richmond				
1 Brook Rd	0.30	2000	G	2002
To: I-95				
From: I-95				
1 Brook Rd	0.83	23000	G	2002
To: Hilliard Rd				
From: Hilliard Rd				
1 Brook Rd	0.72	22000	G	2002
To: Wilkinson Rd				
From: Wilkinson Rd				
1 Brook Rd	0.48	24000	G	2002
To: SR 73 Parham Rd				
From: SR 73 Parham Rd				
1 Brook Rd	1.42	24000	G	2002
To: I-295				
From: I-295				
1 Brook Rd	0.73	32000	G	2002
To: Virginia Center Parkway				
From: Virginia Center Parkway				
1 Brook Rd	0.98	24000	G	2002
To: Hanover County Line				
From: NCL Richmond				
2 301 Chamberlayne Ave	0.55	15000	G	2002
To: I-95				
From: I-95				
2 301 Chamberlayne Ave	2.47	16000	G	2002
To: Parham Rd				
From: Parham Rd				
2 301 Chamberlayne Ave	0.17	28000	G	2002
To: Hanover County Line				
From: ECL Richmond				
5 Osborne Tnpk	1.99	10000	G	2002
To: New Market Rd				
From: New Market Rd				
5 New Market Rd	2.13	7200	G	2002
To: Laburnum Ave				
From: Laburnum Ave				
5 New Market Rd	3.27	7700	G	2002
To: I-295				
From: I-295				
5 New Market Rd	4.70	2600	G	2002
To: Willis Church Rd				
From: Willis Church Rd				
5 New Market Rd	1.72	2300	G	2002
To: Charles City County Line				
From: Goochland County Line				
6 Patterson Ave	1.04	19000	G	2002
To: Pump Rd				
From: Pump Rd				
6 Patterson Ave	0.69	24000	G	2002
To: Gaskins Rd				
From: Gaskins Rd				
6 Patterson Ave	1.04	21000	G	2002
To: Gayton Rd				
From: Gayton Rd				
6 Patterson Ave	0.52	21000	G	2002
To: Parham Rd				
From: Parham Rd				
6 Patterson Ave	0.97	20000	G	2002
To: Forest Ave				
From: Forest Ave				
6 Patterson Ave	0.94	18000	A	2002
To: WCL Richmond				
From: Hanover County Line				
33 Staples Mill Rd	0.38	13000	G	2002
To: I-295				
From: I-295				
33 Staples Mill Rd	0.61	15000	G	2002
To: SR 157; Springfield Rd; Mountain Rd				
From: SR 157; Springfield Rd; Mountain Rd				
33 Staples Mill Rd	2.18	13000	G	2002
To: 43-7526 Hungary Rd				















Route	Length	AADT	QA	Year
Henrico County				
From: 43-7526 Hungary Rd				
33 Staples Mill Rd	1.05	19000	G	2002
To: Parham Rd				
From: Parham Rd				
33 Staples Mill Rd	1.10	32000	A	2002
To: Brenner Blvd				
From: Brenner Blvd				
33 Staples Mill Rd	0.37	39000	G	2002
To: SR 356 Hilliard Rd; 43-7536 Glenside Dr				
From: SR 356 Hilliard Rd; 43-7536 Glenside Dr				
33 Staples Mill Rd	1.01	32000	G	2002
To: I-64				
From: I-64				
33 Staples Mill Rd	1.32	29000	G	2002
To: WCL Richmond				
From: ECL Richmond				
33 Nine Mile Rd	1.49	24000	G	2002
To: Laburnum Ave				
From: Laburnum Ave				
33 Nine Mile Rd	2.10	20000	G	2002
To: Beauregard Ave				
From: Beauregard Ave				
33 Nine Mile Rd	1.27	12000	G	2002
To: SR 156; Airport Dr				
From: SR 156; Airport Dr				
33 Nine Mile Rd	1.43	8500	G	2002
To: SR 33 Y				
From: SR 33 Y				
33 Nine Mile Rd	0.15	5000	G	2002
To: US 60; Williamsburg Rd				
From: WILLIAMSBURG RD US 60				
33 60 Williamsburg Rd	1.38	12000	G	2002
To: I-295				
From: I-295				
33 60 Williamsburg Rd	2.24	12000	A	2002
To: ELKO RD SR 156				
From: ELKO RD SR 156				
33 60 Williamsburg Rd	1.85	9100	G	2002
To: New Kent County Line				
From: SR 33				
Wye 33	0.13	13000	G	2002
To: US 60 Seven Pines				
From: ECL Richmond				
60 Williamsburg Rd	0.57	15000	G	2002
To: Charles City Rd				
From: Charles City Rd				
60 Williamsburg Rd	1.54	16000	G	2002
To: Laburnum Ave				
From: Laburnum Ave				
60 Williamsburg Rd	1.23	21000	G	2002
To: SR 156; Airport Drive				
From: SR 156; Airport Drive				
60 Williamsburg Rd	1.50	15000	G	2002
To: Nine Mile Road SR 33				
From: SR 33; Nine Mile Rd				
60 Williamsburg Rd	1.38	12000	G	2002
To: I-295				
From: I-295				
60 Williamsburg Rd	2.24	12000	A	2002
To: SR 156; Elko Rd				
From: SR 156; Elko Rd				
60 Williamsburg Rd	1.85	9100	G	2002
To: New Kent County Line				
From: Goochland County Line				
East 64	2.28	24000	G	2002
To: Combined Traffic:		48000	G	
From: I-295				















Virginia Department of Transportation
 Mobility Management Division
 2002
 Annual Average Daily Traffic Volume Estimates By Section of Route
 Henrico Maintenance Area

Route	Length	AADT	QA	Year
Henrico County				
East From I-295	0.67	25000	G	2002
Combined Traffic:		51000	G	
To US 250 Near Short Pump	1.43	31000	G	2002
Combined Traffic:		61000	G	
To Gaskins Rd	1.39	44000	A	2002
Combined Traffic:		86000	F	
To Parham Rd	2.03	47000	G	2002
Combined Traffic:		95000	G	
To US 250; Glenside Dr	2.03	51000	G	2002
Combined Traffic:		100000	G	
To US 33 Staples Mill Rd	1.19	67000	G	2002
Combined Traffic:		138000	G	
To WCL Richmond				
City of Richmond				
East From Henrico County Line	0.74	67000	G	2002
Combined Traffic:		138000	G	
To I-95; I-195	0.48	67000	G	2002
Combined Traffic:		131000	G	
To SR 161 Boulevard	2.72	71000	A	2002
Combined Traffic:		141000	A	
To I-95 East Interchange	1.67	52000	G	2002
Combined Traffic:		97000	G	
To US 360 Mechanicsville Turnpike	0.25	38000	G	2002
Combined Traffic:		74000	G	
To MECL Richmond				
Henrico County				
East From MECL Richmond	0.77	38000	G	2002
Combined Traffic:		74000	G	
To MWCL Richmond				
City of Richmond				
East From MWCL Richmond	0.24	38000	G	2002
Combined Traffic:		74000	G	
To ECL Richmond				
Henrico County				
East From ECL Richmond	0.10	38000	G	2002
Combined Traffic:		74000	G	
To SR 33 Nine Mile Rd				

Route	Length	AADT	QA	Year
Henrico County				
East From SR 33 Nine Mile Rd	2.14	24000	G	2002
Combined Traffic:		54000	G	
To Laburnum Ave	1.88	24000	A	2002
Combined Traffic:		49000	A	
To SR 156 Airport Dr	4.07	15000	G	2002
Combined Traffic:		32000	G	
To I-295	2.84	26000	G	2002
Combined Traffic:		58000	G	
To New Kent County Line				
West From Goochland County Line	2.57	24000	G	2002
Combined Traffic:		48000	G	
To I-295	0.79	26000	G	2002
Combined Traffic:		51000	G	
To US 250 Near Short Pump	1.67	30000	G	2002
Combined Traffic:		61000	G	
To Gaskins Rd	1.33	42000	F	2002
Combined Traffic:		86000	F	
To Parham Rd	2.35	48000	G	2002
Combined Traffic:		95000	G	
To US 250; Glenside Dr	1.53	49000	G	2002
Combined Traffic:		100000	G	
To US 33 Staples Mill Rd	0.71	71000	G	2002
Combined Traffic:		138000	G	
To WCL Richmond				
City of Richmond				
West From Henrico County Line	0.92	71000	G	2002
Combined Traffic:		138000	G	
To I-95; I-195	0.78	63000	G	2002
Combined Traffic:		131000	G	
To SR 161 Boulevard	2.51	70000	A	2002
Combined Traffic:		141000	A	
To I-95 East Interchange	1.70	46000	G	2002
Combined Traffic:		97000	G	
To MECL Richmond				

Virginia Department of Transportation
 Mobility Management Division
 2002
 Annual Average Daily Traffic Volume Estimates By Section of Route
 Henrico Maintenance Area

Route	Length	AADT	QA	Year
Henrico County				
West From  MECL Richmond	0.06	46000	G	2002
Combined Traffic:		97000	G	
To: US 360; Mechanicsville Turnpike				
West From 	0.71	36000	G	2002
Combined Traffic:		74000	G	
To: MWCL Richmond				
City of Richmond				
West From  MWCL Richmond	0.24	36000	G	2002
Combined Traffic:		74000	G	
To: ECL Richmond				
Henrico County				
West From  ECL Richmond	0.43	36000	G	2002
Combined Traffic:		74000	G	
To: SR 33 Nine Mile Road				
West From 	2.18	30000	G	2002
Combined Traffic:		54000	G	
To: Laburnum Ave				
West From 	1.99	25000	A	2002
Combined Traffic:		49000	A	
To: SR 156 Airport Dr				
West From 	3.62	17000	G	2002
Combined Traffic:		32000	G	
To: I-295				
West From 	2.71	32000	G	2002
Combined Traffic:		58000	G	
To: New Kent County Line				
From  Parham Rd	0.78	33000	G	2002
<i>See Route 42-7518 for continuation of Parham Rd.</i>				
To: I-95, 43-7518				
City of Richmond				
From  Powhite Pkwy	1.60	64000	G	2002
To: I-195				
North From  James River Bridge	0.40	56000	G	2002
Combined Traffic:		112000	G	
To: SR 195 Downtown Expressway				
North From 	1.54	66000	G	2002
Combined Traffic:		123000	G	
To: I-64 South Intersection				
North From 	2.51	70000	A	2002
Combined Traffic:		141000	A	
To: SR 161 Boulevard				
North From 	0.78	63000	G	2002
Combined Traffic:		131000	G	
To: I-64 North Interchange				

Route	Length	AADT	QA	Year
City of Richmond				
North From  I-64 North Interchange	1.07	42000	G	2002
Combined Traffic:		95000	G	
To: NCL Richmond				
Henrico County				
North From  NCL Richmond	0.91	42000	G	2002
Combined Traffic:		95000	G	
To: US 1				
North From 	0.30	48000	G	2002
Combined Traffic:		103000	G	
To: US 301				
North From 	1.82	48000	A	2002
Combined Traffic:		96000	A	
To: SR 73 Parham Rd				
North From 	1.47	38000	G	2002
Combined Traffic:		92000	G	
To: I-295				
North From 	1.94	69000	G	2002
Combined Traffic:		121000	G	
To: Hanover County Line				
City of Richmond				
South From  James River Bridge	0.62	56000	G	2002
Combined Traffic:		112000	G	
To: SR 195 Downtown Expy				
South From 	1.47	57000	G	2002
Combined Traffic:		123000	G	
To: I-64 South Interchange				
South From 	2.72	71000	A	2002
Combined Traffic:		141000	A	
To: SR 161 Boulevard				
South From 	0.48	67000	G	2002
Combined Traffic:		131000	G	
To: I-64 North Interchange, I-195				
South From 	1.01	53000	G	2002
Combined Traffic:		95000	G	
To: NCL Richmond				
Henrico County				
South From  NCL Richmond	0.76	53000	G	2002
Combined Traffic:		95000	G	
To: US 1				
South From 	1.06	55000	G	2002
Combined Traffic:		103000	G	
To: US 301				
South From 	1.60	48000	A	2002
Combined Traffic:		96000	A	
To: SR 73 Parham Rd				

Virginia Department of Transportation
 Mobility Management Division
 2002
 Annual Average Daily Traffic Volume Estimates By Section of Route
 Henrico Maintenance Area

Route	Length	AADT	QA	Year
Henrico County				
South From SR 73 Parham Rd To I-295 95	2.04	54000	G	2002
Combined Traffic:		92000	G	
South From I-295 To Hanover County Line 95	0.98	52000	G	2002
Combined Traffic:		121000	G	
City of Richmond				
From SR 76 Powhite Pkwy To SR 195 Downtown Expwy 146	0.86	22000	G	2002
Henrico County				
From Huguenot Memorial Bridge To 43-7506 River Rd 147	0.45	28000	G	2002
From 43-7506 River Rd To WCL Richmond 147	0.02	28000	N	2002
From Parham Rd; River Rd To NCL Richmond 150	1.25	38000	G	2002
From Charles City County Line To W SR 5 156 5	1.72	2300	G	2002
From W SR 5 To Charles City Rd 156	3.70	180	G	2002
From Charles City Rd To Elko Rd 156	1.19	2000	G	2002
From Elko Rd To Charles City Rd 156	4.40	1900	G	2002
From Elko Rd To Elko Tract Rd 156	0.54	4100	G	2002
From E US 60 To Williamsburg Rd 156 60	2.24	12000	A	2002
From I-295 To Williamsburg Rd 156 60	1.38	12000	G	2002
From NINE MILE RD SR 33 To Williamsburg Rd 156 60	1.50	15000	G	2002
From US 60 To Airport Dr 156	0.54	32000	G	2002
From I-64 To Airport Dr 156	0.76	21000	G	2002
From Nine Mile Rd To Airport Dr 156	1.86	16000	G	2002
From I-295 To Airport Dr 156	1.09	5900	G	2002
From Hanover County Line To SR 6; Patterson Avenue 157	0.82	21000	G	2002
From Quiocasin Rd To Gaskins Rd 157	0.63	17000	G	2002
From Pemberton Rd To Quiocasin Rd 157	1.47	10000	G	2002
From Three Chopt Rd				

Route	Length	AADT	QA	Year
Henrico County				
From Three Chopt Rd To Pemberton Rd 157	1.17	14000	G	2002
From US 250; Broad St To Springfield Rd 157	0.59	18000	G	2002
From Hungary Rd To Springfield Rd 157	0.97	19000	G	2002
From Nuckols Rd To Springfield Rd 157	2.06	4900	G	2002
From US 33 Staples Mill Rd To NCL Richmond 161	0.35	16000	G	2002
From Dumbarton Rd To Lakeside Ave 161	0.93	13000	G	2002
From SR 356 Hilliard Rd To Lakeside Ave 161	0.74	7600	G	2002
From US 1; Brook Rd				
City of Richmond				
From SR 195 Downtown Expwy To SR 76 Powhite Pkwy North 195	0.48	14000	G	2002
Combined Traffic:		28000	G	
From SR 76 Powhite Pkwy To Downtown Expressway North 195	0.79	37000	A	2002
Combined Traffic:		71000	G	
From Thompson St To US 33 US 250 Broad St North 195	0.41	45000	G	2002
Combined Traffic:		93000	G	
From US 33 US 250 Broad St To NCL Richmond North 195	0.45	41000	G	2002
Combined Traffic:		89000	G	
Henrico County				
From NCL Richmond To SCL Richmond North 195	0.37	41000	G	2002
Combined Traffic:		89000	G	
City of Richmond				
From SCL Richmond To SR 197 Laburnum Ave North 195	0.12	41000	G	2002
Combined Traffic:		89000	N	
From I-95				
From SR 195 Downtown Expwy To SR 76 Powhite Pkwy South 195	0.61	14000	G	2002
Combined Traffic:		28000	G	
From SR 76 Powhite Pkwy To Downtown Expressway South 195	0.22	35000	G	2002
Combined Traffic:		71000	G	
From Grove Ave To US 33 US 250 Broad St South 195	0.65	48000	G	2002
Combined Traffic:		93000	G	

Virginia Department of Transportation
 Mobility Management Division
 2002
 Annual Average Daily Traffic Volume Estimates By Section of Route
 Henrico Maintenance Area

Route	Length	AADT	QA	Year	
City of Richmond					
South 195	From US 33 US 250 Broad St	0.65	48000	G	2002
	Combined Traffic:	89000	G		
South 195	From NCL Richmond	0.37	48000	G	2002
	Combined Traffic:	89000	G		
South 195	From SCL Richmond	0.07	48000	G	2002
	Combined Traffic:	89000	G		
South 195	From SR 197 Laburnum Ave	0.93	48000	N	2002
	Combined Traffic:	89000	N		
North 195	From I-95 S	1.02	12000	G	2002
	Combined Traffic:	23000	G		
North 195	From Downtown Expressway	2.10	19000	A	2002
	Combined Traffic:	37000	A		
North 195	From SR 146	0.27	9600	G	2002
	Combined Traffic:	19000	G		
South 195	From I-95 N	1.00	11000	G	2002
	Combined Traffic:	23000	G		
South 195	From Downtown Expressway	2.15	18000	A	2002
	Combined Traffic:	37000	A		
South 195	From SR 146	0.24	9100	G	2002
	Combined Traffic:	19000	G		
Henrico County					
197	From ECL Richmond	0.52	14000	G	2002
	To WCL Richmond				
250	From Goochland County Line	2.14	14000	G	2002
	To SR 271 Pouncy Tract Rd				
250	From I-64	0.84	52000	G	2002
	To Cox Rd				
250	From Cox Rd	0.75	41000	G	2002
	To Gaskins Rd				
250	From Gaskins Rd	0.81	41000	G	2002
	To SR 157 Pemberton Rd				
250	From SR 157 Pemberton Rd	1.57	44000	G	2002
	To Parham Rd				
250	From Parham Rd	0.72	34000	G	2002
	To Hungary Springs Rd				

Route	Length	AADT	QA	Year	
Henrico County					
250	From Hungary Springs Rd	1.15	38000	G	2002
	To I-64				
250	From I-64	0.90	31000	G	2002
	To Horsepen Rd				
250	From Horsepen Rd	1.32	31000	G	2002
	To WCL Richmond				
271	From US 250 Broad Street Rd	2.51	14000	G	2002
	To Nuckols Rd				
271	From Nuckols Rd	0.97	5300	G	2002
	To Country Creek Way				
	To Goochland County Line				
East 295	From I-64	1.35	20000	G	2002
	Combined Traffic:	38000	G		
East 295	From Nuckols Rd	2.43	23000	G	2002
	Combined Traffic:	44000	G		
East 295	From US 33	3.42	24000	A	2002
	Combined Traffic:	48000	A		
East 295	From Woodman Rd	1.34	26000	G	2002
	Combined Traffic:	53000	G		
East 295	From US 1; I-95 Collector Rd Begin	1.88	15000	G	2002
	Combined Traffic:	29000	G		
East 295	From US 1; I-95 Collector Rd End	0.17	51000	F	2002
	Combined Traffic:	94000	F		
East 295	From Hanover County Line	0.75	36000	G	2002
	Combined Traffic:	69000	G		
East 295	From SR 156	1.34	33000	G	2002
	Combined Traffic:	61000	G		
East 295	From I-64; US 60 Collector Rd Begin	2.49	12000	G	2002
	Combined Traffic:	24000	G		
East 295	From I-64; US 60 Collector Rd End	5.14	18000	G	2002
	Combined Traffic:	37000	G		
East 295	From SR 5	4.45	18000	G	2002
	Combined Traffic:	39000	G		
	To Chesterfield County Line				

Virginia Department of Transportation
 Mobility Management Division
 2002
 Annual Average Daily Traffic Volume Estimates By Section of Route
 Henrico Maintenance Area

Route	Length	AADT	QA	Year
Chesterfield County				
East 295	From: Henrico County Line To: SR 10	2.64 Combined Traffic: 39000	G G	2002
Henrico County				
West 295	From: I-64 To: Nuckols Rd	2.03 2.31 Combined Traffic: 44000	G G	2002
West 295	From: US 33 To: Woodman Rd	3.22 0.91 Combined Traffic: 53000	A G	2002
West 295	From: US 1; I-95 Collector Rd End To: US 1; I-95 Collector Rd Begin	1.83 0.29 Combined Traffic: 94000	G F	2002
West 295	From: Hanover County Line To: SR 156	1.30 1.10 Combined Traffic: 61000	F G	2002
West 295	From: I-64; US 60 Collector Rd End To: I-64; US 60 Collector Rd Begin	2.18 5.70 Combined Traffic: 37000	G G	2002
West 295	From: SR 5 To: Chesterfield County Line	3.89 Combined Traffic: 39000	G G	2002
Chesterfield County				
West 295	From: Henrico County Line To: SR 10	2.95 Combined Traffic: 39000	G G	2002
Henrico County				
301	From: NCL Richmond To: I-95	0.55 2.47 Combined Traffic: 16000	G G	2002

Route	Length	AADT	QA	Year
Henrico County				
301	From: Parham Rd To: Hanover County Line	0.17 28000	G	2002
356	From: US 33; Staples Mill Rd To: Thornrose Ave	0.67 18000	G	2002
356	From: Hilliard Rd To: Hilliard Rd	0.60 16000	G	2002
356	From: Hilliard Rd To: SR 161; Lakeside Ave	0.16 21000	G	2002
360	From: ECL Richmond To: Mechanicsville Tnpg	1.53 35000	G	2002
360	From: Laburnum Ave To: Mechanicsville Tnpg	1.34 34000	G	2002
895	From: Chesterfield County Line To: Pocahontas Pkwy	2.22 4700 Combined Traffic: 9400	M	2002
895	From: Laburnum Ave To: Pocahontas Pkwy	5.66 4700 Combined Traffic: 9400	M	2002
895	From: Chesterfield County Line To: Pocahontas Pkwy	2.38 4700 Combined Traffic: 9400	M	2002
895	From: Laburnum Ave To: Pocahontas Pkwy	5.03 4700 Combined Traffic: 9400	M	2002
26	From: Mountain Rd To: Mill Rd	1.70 1600	G	2002
27	From: Mountain Rd To: Old Washington Hwy	1.67 920	G	2002
27	From: Greenwood Rd To: Old Washington Hwy	0.62 2100	G	2002
29	From: Pouncey Tract Rd To: Shady Grove Rd	1.83 5000	G	2002
29	From: Nuckols Rd To: Shady Grove Rd	0.54 2000	G	2002
30	From: Hanover County Line To: Long Bridge Rd	1.38 420	G	2002
30	From: Bradbury Rd To: Long Bridge Rd	2.38 330	G	2002
31	From: New Market Rd To: Turner Rd	1.77 1200	G	2002
31	From: Darbytown Rd To: Turner Rd	1.76 1000	G	2002
32	From: Charles City Rd To: Bradbury Rd	1.35 210	G	2002

Virginia Department of Transportation
 Mobility Management Division
 2002
 Annual Average Daily Traffic Volume Estimates By Section of Route
 Henrico Maintenance Area

Route	Length	AADT	QA	Year
Henrico County				
From: Darbytown Rd				
(33) Gill Dale Rd	1.67	360	G	2002
To: Charles City Rd				
From: 43-7723 Charles City Rd				
(34) Poplar Spring Rd	1.00	1700	G	2002
To: 43-35 Portugee Rd				
From: Portugee Rd				
(35) Memorial Dr	1.44	2100	G	2002
To: Williamsburg Rd				
From: Darbytown Rd				
(37) Britton Rd	1.39	980	G	2002
To: Charles City Rd				
From: New Market Rd				
(38) Doran Rd	2.10	1500	G	2002
To: Darbytown Rd				
From: Laburnum Ave				
(39) Seven Hills Rd	0.62	1200	G	2002
To: Settler Rd				
From: Osborne Tnpk				
(40) Kingsland Rd	1.63	560	G	2002
To: Varina Rd				
(40) Kingsland Rd	1.20	370	G	2002
To: Wallo Rd				
From: Lauderdale Rd				
(41) Church Rd	1.24	5900	G	2002
To: Pump Rd				
(41) Church Rd	1.72	8000	G	2002
To: Three Chopt Rd				
From: Ridgefield Pkwy				
(42) Cox Rd	0.64	4000	G	2002
To: Dead End; Gap				
From: Three Chopt Rd; Gap				
(42) Cox Rd	0.57	16000	G	2002
To: US 250 Broad St				
From: Kingsland Rd				
(43) Varina Rd	3.19	800	G	2002
To: New Market Rd				
From: Staples Mill Rd				
(44) Old Courtney Rd	0.44	540	G	2002
To: Courtney Rd				
From: 43-46 DOMINION BLVD.				
(45) Sadler Rd	2.10	NA		
To: 43-7706 LAKE BROOK DR				
From: US 250				
(46)	0.20	NA		
To: 43-45 DOMINION BLVD.				
From: US 250 Gap Terminus NEW LOC. THREE CHOP				
(47)	0.35	NA		
To: Gap Terminus CONN. TO OLD THREE CHOPT RD				
From: Broad St				
(1585) North Gayton Rd	1.45	3500	G	2002
To: Lauderdale Rd				
From: 43-7703 Lauderdale Dr				
(1587) Three Chopt Rd	2.23	6100	G	2002
To: Cox Rd				
(1587) Three Chopt Rd	0.85	17000	G	2002
To: Gaskins Rd				

Route	Length	AADT	QA	Year
Henrico County				
From: Gaskins Rd				
(1587) Three Chopt Rd	0.27	14000	G	2002
To: SR 157 Pemberton Rd				
From: Lauderdale Rd				
(7502) Gayton Rd	0.58	6800	G	2002
To: Ridgefield Pkwy				
(7502) Gayton Rd	2.48	7300	G	2002
To: Pump Rd				
(7502) Gayton Rd	0.89	12000	G	2002
To: SR 157; Quioccasin Rd				
From: SR 157; Pemberton Rd				
(7502) Quioccasin Rd	0.38	19000	G	2002
To: Blue Jay Ln				
(7502) Quioccasin Rd	0.54	15000	G	2002
To: Parham Rd				
(7502) Eastridge Rd	0.28	16000	G	2002
To: Three Chopt Rd				
From: Goochland County Line				
(7506) River Rd	0.88	6300	G	2002
To: Gaskins Rd				
(7506) River Rd	1.80	16000	G	2002
To: Parham Rd				
(7506) River Rd	1.41	9900	G	2002
To: Ridge Rd				
(7506) River Rd	0.93	13000	G	2002
To: Huguenot Rd				
From: Gaskins Rd				
(7508) Derbyshire Rd	1.50	11000	G	2002
To: Parham Rd				
From: River Rd				
(7514) Gaskins Rd	1.03	12000	G	2002
To: Patterson Ave				
From: Quioccasin Rd				
(7514) Gaskins Rd	0.96	22000	G	2002
To: Ridgefield Pkwy				
(7514) Gaskins Rd	0.83	36000	G	2002
To: Three Chopt Rd				
(7514) Gaskins Rd	0.13	37000	G	2002
To: I-64				
(7514) Gaskins Rd	0.92	29000	G	2002
To: Broad St				
(7514) Gaskins Rd	0.59	17000	G	2002
To: Springfield Rd				
From: Dead End				
(7516) Ridgefield Parkway	0.32	580	G	2002
To: 43-7703 Lauderdale Dr				
From: Lauderdale Rd				
(7516) Ridgefield Parkway	0.32	1900	G	2002
To: Gayton Rd				
(7516) Ridgefield Pkwy	1.85	9800	G	2002
To: Pump Rd				
(7516) Ridgefield Pkwy	1.34	12000	G	2002
To: Gaskins Rd				
From: River Rd				
(7518) Parham Rd	1.91	38000	G	2002
To: Patterson Ave				

Virginia Department of Transportation
 Mobility Management Division
 2002
 Annual Average Daily Traffic Volume Estimates By Section of Route
 Henrico Maintenance Area

Route	Length	AADT	QA	Year
Henrico County				
From: Patterson Ave 7518 Parham Rd	0.51	35000	G	2002
To: Quioccasin Rd 7518 Parham Rd	0.67	33000	G	2002
To: Three Chopt Rd 7518 Parham Rd	0.95	40000	G	2002
To: I-64 7518 Parham Rd	1.22	27000	G	2002
To: Broad St 7518 Parham Rd	0.91	24000	G	2002
To: Hungary Springs Rd 7518 Parham Rd	0.66	26000	G	2002
To: US 33 Staples Mill Road 7518 Parham Rd	1.08	28000	A	2002
To: 43-7663 Woodman Road From: Woodman Rd 7518 Parham Rd	1.91	26000	G	2002
<i>See Route SR 73 for Parham Rd between US 1 and I-95.</i>				
To: Brook Rd From: I-95 7518 Parham Rd	1.48	16000	G	2002
<i>See Route SR 73 for Parham Rd between US 1 and I-95.</i>				
To: Chamberlayne Ave From: Springfield Rd 7526 Hungary Rd	1.07	17000	G	2002
To: West End Dr 7526 Hungary Rd	1.32	18000	G	2002
To: Staples Mill Rd 7526 Hungary Rd	0.53	13000	G	2002
To: Old Staples Mill Rd 7526 Hungary Rd	0.13	17000	G	2002
To: Purcell Rd 7526 Hungary Rd	0.71	13000	G	2002
To: Woodman Rd 7526 Hungary Rd	2.08	6600	G	2002
To: Parham Rd From: Three Chopt Rd 7536 Horsepen Rd	0.24	25000	G	2002
To: Glenside Dr From: Horsepen Rd 7536 Glenside Dr	0.48	20000	G	2002
To: Forest Ave 7536 Glenside Dr	0.15	34000	G	2002
To: I-64 7536 Glenside Dr	0.41	26000	G	2002
To: Broad St 7536 Glenside Dr	1.30	16000	G	2002
To: Staples Mill Rd From: Nine Mile Rd 7537 Masonic Home Ln	0.46	12000	G	2002
To: Brittles Ln From: Masonic Home Ln 7537 Brittles Ln	1.10	12000	G	2002
To: Williamsburg Rd				

Route	Length	AADT	QA	Year
Henrico County				
From: Horsepen Rd 7538 Monument Ave	1.42	19000	G	2002
To: Libbie Ave 7538 Monument Ave	0.57	21000	G	2002
To: Willow Lawn Dr 7538 Monument Ave	0.22	23000	G	2002
To: WCL Richmond From: Charles City Rd 7539 Beulah Rd	3.03	1500	G	2002
To: Roy Rd 7539 Beulah Rd	0.40	4500	G	2002
To: Williamsburg Rd From: Glenside Drive 7540 Horsepen Rd	0.49	5500	G	2002
To: Miami Ave 7540 Horsepen Rd	0.61	7300	G	2002
To: Broad St Rd From: Broad St 7546 Dickens Rd	0.36	4000	G	2002
To: Falmouth St 7546 Dickens Rd	0.25	4800	G	2002
To: Bethlehem Rd 7546 Dickens Rd	0.13	5900	G	2002
To: I-64 7546 Dickens Rd	0.56	6600	G	2002
To: Staples Mill Rd From: Staples Mill Rd 7550 Hermitage Rd	1.74	4800	G	2002
To: Woodman Rd From: Staples Mill Rd 7552 Dumbarton Rd	1.34	13000	G	2002
To: Lakeside Ave 7552 Dumbarton Rd	0.72	10000	G	2002
To: WCL Richmond From: New Market Rd 7555 Laburnum Ave	1.86	5700	G	2002
To: Darbytown Rd From: Darbytown Road 7555 Laburnum Ave	1.55	18000	G	2002
To: Charles City Road From: Charles City Rd 7555 Laburnum Ave	0.94	21000	G	2002
To: Williamsburg Rd 7555 Laburnum Ave	1.11	33000	G	2002
To: I-64 7555 Laburnum Ave	1.08	20000	G	2002
To: Nine Mile Rd From: Nine Mile Road 7555 Laburnum Av	1.27	22000	A	2002
To: Creighton Road From: Creighton Rd 7555 Laburnum Ave	1.65	22000	G	2002
To: Mechanicsville Tnpk 7555 Laburnum Ave	1.20	27000	G	2002
To: Carolina Ave 7555 Laburnum Ave	0.50	19000	G	2002
To: Richmond-Henrico Tnpk				

Virginia Department of Transportation
 Mobility Management Division
 2002
 Annual Average Daily Traffic Volume Estimates By Section of Route
 Henrico Maintenance Area

Route	Length	AADT	QA	Year
Henrico County				
From: Richmond-Henrico Tnpk				
(7555) Laburnum Ave	0.80	21000	G	2002
To: ECL Richmond				
From: Charles City Rd				
(7557) Lewis Rd	1.26	4800	G	2002
To: Williamsburg Rd				
From: Staples Mill Rd				
(7558) Mountain Rd	2.26	4600	G	2002
To: Old Washington Hwy				
From: Old Washington Hwy				
(7558) Mountain Rd	0.89	8300	G	2002
To: Woodman Rd				
From: Woodman Rd				
(7558) Mountain Rd	2.20	4900	G	2002
To: Brook Rd				
From: Brook Rd				
(7559) Darbytown Rd	0.77	4700	G	2002
To: ECL Richmond				
From: ECL Richmond				
(7559) Darbytown Rd	2.24	6200	G	2002
To: Louisa Street				
From: Louisa Street				
(7559) Darbytown Rd	5.28	4000	G	2002
To: 43-7555 Laburnum Ave				
From: 43-7555 Laburnum Ave				
(7559) Darbytown Rd	2.54	2300	G	2002
To: Bradbury Rd				
From: Bradbury Rd				
(7559) Darbytown Rd	2.54	2300	G	2002
To: Willis Church Rd				
From: Willis Church Rd				
(7565) Osborne Tnpk	3.12	780	G	2002
To: Kingsland Rd				
From: Kingsland Rd				
(7565) Osborne Tnpk	3.34	2000	G	2002
To: Mill Rd				
From: Mill Rd				
(7565) Osborne Tnpk	3.34	2000	G	2002
To: New Market Rd				
From: New Market Rd				
(7565) New Osborne Tnpk	0.81	800	G	2002
To: SCL Richmond				
From: SCL Richmond				
(7581) Airport Dr - South	1.18	17000	G	2002
To: Airport Entrance				
From: Airport Entrance				
(7581) Airport Dr - South	1.18	17000	G	2002
To: US 60 Williamsburg Rd				
From: US 60 Williamsburg Rd				
(7586) Dill Ave	0.66	5100	G	2002
To: ECL Richmond				
From: ECL Richmond				
(7589) Dry Bridge Rd	1.16	850	G	2002
To: Mechanicsville Tnpk				
From: Mechanicsville Tnpk				
(7589) Dry Bridge Rd	1.16	850	G	2002
To: US 60 Williamsburg Rd				
From: US 60 Williamsburg Rd				
(7589) Dry Bridge Rd	1.16	850	G	2002
To: Ponderosa Dr				
From: Ponderosa Dr				
(7589) Grapevine Rd	1.51	730	G	2002
To: Meadow Rd				
From: Meadow Rd				
(7589) Grapevine Rd	1.51	730	G	2002
To: SR 156; Old Hanover Rd				
From: SR 156; Old Hanover Rd				
(7591) Hanover Rd	1.54	3200	G	2002
To: Nine Mile Rd				
From: Nine Mile Rd				
(7591) Hanover Rd	1.54	3200	G	2002
To: Airport Dr				
From: Airport Dr				
(7594) Wilkinson Rd	0.83	8400	G	2002
To: US 1; Brook Rd				
From: US 1; Brook Rd				
(7594) Wilkinson Rd	0.83	8400	G	2002
To: Ridge Rd				
From: Ridge Rd				
(7594) Wilkinson Rd	0.48	6700	G	2002
To: US 301; Chamberlayne Ave				
From: US 301; Chamberlayne Ave				
(7594) Wilkinson Rd	0.56	5900	G	2002
To: Diane Lane				
From: Diane Lane				
(7594) Wilkinson Rd	1.44	6800	G	2002
To: 43-7596 Azalea Gap Terminus				
From: 43-7596 Azalea Gap Terminus				
(7594) Wilkinson Rd	1.44	6800	G	2002
To: 1.44 MN Azalea Near Diane La				
From: 1.44 MN Azalea Near Diane La				
(7596) Azalea Ave	1.33	16000	G	2002
To: ECL Richmond				
From: ECL Richmond				
(7596) Azalea Ave	1.33	16000	G	2002
To: Richmond-Henrico Tnpk				
From: Richmond-Henrico Tnpk				

Route	Length	AADT	QA	Year
Henrico County				
From: Williamsburg Rd				
(7607) Oakleys Lane	1.33	7300	G	2002
To: Holly Ave				
From: Holly Ave				
(7607) Holly Ave	1.03	4200	G	2002
To: Oakleys Ln				
From: Oakleys Ln				
(7607) Holly Ave	1.03	4200	G	2002
To: Nine Mile Rd				
From: Nine Mile Rd				
(7607) Holly Ave	0.49	1100	G	2002
To: W. Washington St				
From: W. Washington St				
(7607) W. Washington St	0.76	280	G	2002
To: Washington St				
From: Washington St				
(7607) W. Washington St	0.76	280	G	2002
To: SR 156; 43-7591				
From: SR 156; 43-7591				
(7609) Richmond-Henrico Tnpk	0.23	1800	G	2002
To: NCL Richmond				
From: NCL Richmond				
(7609) Richmond-Henrico Tnpk	1.28	8100	G	2002
To: Laburnum Ave				
From: Laburnum Ave				
(7609) Richmond-Henrico Tnpk	1.17	8600	G	2002
To: Azalea Ave				
From: Azalea Ave				
(7609) Richmond-Henrico Tnpk	1.17	8600	G	2002
To: Hanover County Line				
From: Hanover County Line				
(7613) Dabbs House Rd	1.58	2900	G	2002
To: Nine Mile Rd				
From: Nine Mile Rd				
(7613) Dabbs House Rd	1.58	2900	G	2002
To: Creighton Rd				
From: Creighton Rd				
(7617) Cedar Fork Rd	1.51	8000	G	2002
To: West Cedar Fork Rd				
From: West Cedar Fork Rd				
(7617) Cedar Fork Rd	1.51	8000	G	2002
To: Creighton Rd				
From: Creighton Rd				
(7618) Creighton Rd	1.51	2600	G	2002
To: ECL Richmond				
From: ECL Richmond				
(7618) Creighton Rd	1.51	2600	G	2002
To: Laburnum Ave				
From: Laburnum Ave				
(7618) Creighton Rd	2.56	11000	G	2002
To: Hanover County Line				
From: Hanover County Line				
(7622) Harvie Rd	1.02	6000	G	2002
To: Mechanicsville Tnpk				
From: Mechanicsville Tnpk				
(7622) Harvie Rd	1.02	6000	G	2002
To: Laburnum Ave				
From: Laburnum Ave				
(7628) Meadow Rd	2.19	500	G	2002
To: Hanover Rd				
From: Hanover Rd				
(7628) Meadow Rd	2.19	500	G	2002
To: Grapevine Rd				
From: Grapevine Rd				
(7641) Libbie Ave	0.16	17000	G	2002
To: ECL Richmond				
From: ECL Richmond				
(7641) Libbie Ave	0.56	17000	G	2002
To: Monument Ave				
From: Monument Ave				
(7641) Libbie Ave	0.48	11000	G	2002
To: Broad St				
From: Broad St				
(7641) Libbie Ave	0.48	11000	G	2002
To: Bethlehem Rd				
From: Bethlehem Rd				
(7645) Three Chopt Rd	0.17	17000	G	2002
To: WCL Richmond				
From: WCL Richmond				
(7645) Three Chopt Rd	0.37	17000	G	2002
To: Horsepen Rd				
From: Horsepen Rd				
(7645) Three Chopt Rd	0.49	14000	G	2002
To: Skipwith Rd				
From: Skipwith Rd				
(7645) Three Chopt Rd	0.79	22000	G	2002
To: Forest Ave				
From: Forest Ave				
(7645) Three Chopt Rd	0.62	12000	G	2002
To: Eastridge Rd				
From: Eastridge Rd				
(7645) Three Chopt Rd	1.32	12000	G	2002
To: Parham Rd				
From: Parham Rd				
(7645) Three Chopt Rd	1.32	12000	G	2002
To: Pemberton Ave				
From: Pemberton Ave				

Virginia Department of Transportation
 Mobility Management Division
 2002
 Annual Average Daily Traffic Volume Estimates By Section of Route
 Henrico Maintenance Area

Route	Length	AADT	QA	Year
Henrico County				
From: Westwood Ave 7647 Dabney Rd	1.24	6600	G	2002
To: Bethlehem Rd				
From: Dabney Rd 7647 Bethlehem Rd	0.39	7700	G	2002
To: Staples Mill Rd				
From: Staples Mill Rd 7647 Bethlehem Rd	0.84	6300	G	2002
To: Dickens Rd				
From: Dickens Rd 7647 Bethlehem Rd	0.92	6400	G	2002
To: Glenside Drive				
From: Glenside Drive 7647 Bethlehem Rd	0.33	4000	G	2002
To: Basic Rd				
From: Basic Rd 7647 Bethlehem Rd	0.18	3700	G	2002
To: Broad St				
From: Broad St 7649 Ridge Rd	0.69	8400	G	2002
To: Forest Ave				
From: Forest Ave 7649 Ridge Rd	0.98	5800	G	2002
To: Parham Rd				
From: Parham Rd 7651 Sleepy Hollow Dr	1.07	2100	G	2002
To: Derbyshire Rd				
From: Derbyshire Rd 7655 Carolina Ave	1.67	9000	G	2002
To: Richmond-Henrico Tnpk				
From: Richmond-Henrico Tnpk 7657 Forest Ave	0.86	11000	G	2002
To: Ridge Rd				
From: Ridge Rd 7657 Forest Ave	0.42	11000	G	2002
To: Patterson Ave				
From: Patterson Ave 7657 Forest Ave	1.43	18000	G	2002
To: Three Chopt Rd				
From: Three Chopt Rd 7663 Hermitage Rd	0.94	3500	G	2002
To: Dumbarton Rd				
From: Dumbarton Rd 7663 Hermitage Rd	0.25	11000	G	2002
To: SR 356; Hilliard Rd				
From: SR 356; Hilliard Rd 7663 Woodman Rd	1.65	9600	G	2002
To: 43-7550 Woodman Rd				
From: 43-7550 Woodman Rd 7663 Woodman Rd	0.23	19000	G	2002
To: 43-7518 Parham Rd				
From: 43-7518 Parham Rd 7663 Woodman Rd	0.27	16000	G	2002
To: 43-7526 Hungary Rd				
From: 43-7526 Hungary Rd 7663 Woodman Rd	1.36	13000	G	2002
To: Aeronca Ave; Ramsey Ct				
From: Aeronca Ave; Ramsey Ct 7663 Woodman Rd	0.11	17000	G	2002
To: 43-7558 Mountain Rd				
From: 43-7558 Mountain Rd 7663 Woodman Rd	0.46	6200	G	2002
To: I-295				
From: I-295 7665 Pump Rd	0.74	12000	G	2002
To: Patterson Ave				
From: Patterson Ave 7665 Pump Rd	1.04	14000	G	2002
To: Gayton Rd				
From: Gayton Rd 7665 Pump Rd	1.04	14000	G	2002
To: Ridgefield Pkwy				

Route	Length	AADT	QA	Year
Henrico County				
From: Ridgefield Pkwy 7665 Pump Rd	0.87	15000	G	2002
To: Church Rd				
From: Church Rd 7665 Pump Rd	1.36	14000	G	2002
To: Broad St				
From: Broad St 7667 Skipwith Rd	0.53	5600	G	2002
To: Three Chopt Rd				
From: Three Chopt Rd 7667 Skipwith Rd	0.92	14000	G	2002
To: Forest Ave				
From: Forest Ave 7667 Skipwith Rd	0.77	6500	G	2002
To: Hungary Springs Rd				
From: Hungary Springs Rd 7679 Hungary Springs Rd	0.64	11000	G	2002
To: Skipwith Rd				
From: Skipwith Rd 7679 Hungary Springs Rd	0.66	12000	G	2002
To: Broad St				
From: Broad St 7679 Hungary Springs Rd	0.84	12000	G	2002
To: Parham Rd				
From: Parham Rd 7685 Greenwood Rd	1.67	2700	G	2002
To: Mountain Rd				
From: Mountain Rd 7685 Greenwood Rd	1.00	3900	G	2002
To: Woodman Rd				
From: Woodman Rd 7685 Greenwood Rd	1.77	1500	G	2002
To: Branch Rd				
From: Branch Rd 7687 Purcell Rd	1.53	3700	G	2002
To: Hanover County Line				
From: Hanover County Line 7689 Gordon Ln	0.49	4500	G	2002
To: SR 33 Nine Mile Rd				
From: SR 33 Nine Mile Rd 7703 Lauderdale Rd	1.26	7700	G	2002
To: 43-7618 Creighton Rd				
From: 43-7618 Creighton Rd 7703 Lauderdale Rd	1.23	5800	G	2002
To: John Rolph Pkwy				
From: John Rolph Pkwy 7703 Lauderdale Rd	0.63	6300	G	2002
To: John Rolfe Pkwy				
From: John Rolfe Pkwy 7703 Lauderdale Rd	1.80	16000	G	2002
To: Ridgefield Pkwy				
From: Ridgefield Pkwy 7704 Falconbridge Dr	1.31	2200	G	2002
To: Gayton Rd				
From: Gayton Rd 7705 Francistown Rd	1.58	5300	G	2002
To: Broad St				
From: Broad St 7706 Nuckols Rd	1.65	13000	G	2002
To: Pump Rd				
From: Pump Rd 7706 Nuckols Rd	1.44	14000	G	2002
To: 43-29 Shady Grove Rd				
From: 43-29 Shady Grove Rd 7706 Nuckols Rd	0.82	29000	G	2002
To: Shady Grove Rd				
From: Shady Grove Rd 7706 Nuckols Rd	0.82	29000	G	2002
To: I-295				
From: I-295 7706 Nuckols Rd	0.82	29000	G	2002
To: Cox Rd				

Virginia Department of Transportation
 Mobility Management Division
 2002
 Annual Average Daily Traffic Volume Estimates By Section of Route
 Henrico Maintenance Area

Route	Length	AADT	QA	Year
Henrico County				
From: Cox Rd				
(7706) Nuckols Rd	0.62	19000	G	2002
To: Springfield Rd				
From: Chelsea Brook Ln				
(7706) Nuckols Rd	0.40	680	G	2002
To: 43-7705 Francistown Rd				
From: Broad St Rd				
(7707) West End Dr	0.50	12000	G	2002
To: Greenford Dr				
From: Greenford Dr				
(7707) West End Dr	0.53	9500	G	2002
To: 43-7526 Hungary Rd				
From: Tuckernuck Dr				
(7708) Mayland Dr	0.49	8900	G	2002
To: Parham Rd				
From: Broad St				
(7709) Tuckernuck Dr	0.53	7800	G	2002
To: Mayland Dr				
From: Staples Mill Rd				
(7710) Courtney Rd	0.78	860	G	2002
To: Mountain Rd				
From: Bethlehem Rd				
(7712) Basie Rd	0.44	3600	G	2002
To: Bremner Blvd				
From: Basie Rd				
(7712) Bremner Blvd	0.62	4100	G	2002
To: Staples Mill Rd				
From: NCL Richmond				
(7714) Pilots Lane	0.26	1700	G	2002
To: Laburnum Ave				
From: Laburnum Ave				
(7714) Pilots Ln	0.22	1600	G	2002
To: Oronco Ave				
From: Pilots Ln				
(7714) Oronco Ave	0.30	1700	G	2002
To: Richmond-Henrico Tnpk				
From: Holly Ave				
(7715) Pleasant St	1.35	2200	G	2002
To: Nine Mill Rd				
From: 43-7555 Laburnum Ave				
(7716) Autobon Dr	1.40	3500	G	2002
To: SR 156				
From: Laburnum Ave				
(7717) Eubank Rd	0.48	4100	G	2002
To: Lewis Rd				
From: Osborne Tnpk				
(7718) Oakland Rd	1.56	2700	G	2002
To: Darbytown Rd				
From: NCL Richmond				
(7722) Willow Lawn Dr	0.62	8600	G	2002
To: Broad St				
From: Williamsburg Rd				
(7723) Charles City Rd	1.92	4100	G	2002
To: Laburnum Ave				
From: Laburnum Ave				
(7723) Charles City Rd	2.58	2900	G	2002
To: Britton Rd				
From: Britton Rd				
(7723) Charles City Rd	5.43	1000	G	2002
To: Darbytown Rd				

Route	Length	AADT	QA	Year
From: Woodman Rd				
Aeronca Ave		980	G	2002
To: Thacker Ln				
From: Finlay St				
Allenshaw Dr		640	G	2002
To: Probst St				
From: Michael Rd				
Alvarado Rd		1100	G	2002
To: Nortonia Rd				
From: Gayton Rd				
Andover Rd		440	G	2002
To: Camrose Rd				
From: Dilworth Cir				
Antioch Rd		390	G	2002
To: Woodview Dr				
From: Wilkerson Rd				
Antionette Dr		530	G	2002
To: Kahlua Dr				
From: Libbie Ave				
Argus Ln		370	G	2002
To: Beacon Ln				
From: US 1				
Athens Ave		1700	G	2002
To: Aberdeen St				
From: Alf Ct				
Attems Way		2200	G	2002
To: Heritage Ln				
From: Mayberry Rd				
Avalon Dr		1500	G	2002
To: Farmwood Dr				
From: SR 6 Patterson Ave				
Baldwin Rd		540	G	2002
To: Hollins Rd				
From: Washington St				
Battery Ave		160	G	2002
To: Artillery Dr				
From: US 33				
Bayard Rd		540	G	2002
To: Biloxi Rd				
From: Nuckols Rd				
Broad Meadows Dr		520	G	2002
To: Fireside Dr				
From: Darrowby Rd				
Broad Meadows Rd		1400	G	2002
To: Francistown Rd				
From: Second Ave				
Broadway Ave		260	G	2002
To: Oakdale Ave				
From: Hargrove Ave				
Byron St		2500	G	2002
To: Thompson St				
From: Lester Ln				
Camrose Rd		700	G	2002
To: Vasser Rd				
From: Meadow Rd				
Candlewood Ln		380	G	2002
To: Mailbrook Ln				

Virginia Department of Transportation
 Mobility Management Division
 2002
 Annual Average Daily Traffic Volume Estimates By Section of Route
 Henrico Maintenance Area

Route	Length	AADT	QA	Year
From: Shadow La Charnwood Rd		290	G	2002
To: Higginbotham				
From: Ott St Chickahominy Ave		290	G	2002
To: Springdale Rd				
From: River Run Dr Chickahominy Branch Dr		450	G	2002
To: Mill Rd				
From: Hood Dr Clauson Rd		NA		
To: Franconia Rd				
From: Hood Dr Clauson Rd		100	G	2002
To: Franconia Rd				
From: Schaum Ct Cliffmore Dr		490	G	2002
To: Springfield Rd				
From: Penick Road Cloverdale St		1100	G	2002
To: Glenside Dr				
From: Longdale Ave Cole Blvd		1000	G	2002
To: Miller Rd				
From: Norfolk St Cole Blvd		1000	G	2002
To: Longdale Rd				
From: Subrenda Dr Colleen Rd		640	G	2002
To: Annlyn Dr				
From: Bonruth Pl Colony Bluff Dr		630	G	2002
To: Dellbrooks Pl				
From: Rudolph Rd Comet Rd		870	G	2002
To: Skipwith Rd				
From: Glen Point Cir Copperas La		2200	G	2002
To: Brandon Creek Pl				
From: Maplewood Rd Cottage St		1400	G	2002
To: Parkside Ave				
From: SR 271 Pouncy Tract Rd Country Creek Way		790	G	2002
To: Country Creek Ct				
From: West End Dr Crystalwood Ln		240	G	2002
To: Donaldwood DR				
From: Upham Dr Damascus Dr		490	G	2002
To: Old Orchard Rd				
From: Three Chopt Rd Dresden Rd		1400	G	2002
To: Claymont Rd				
From: Westwick Rd Drovin Dr		70	G	2002
To: Kingsbridge Rd				

Route	Length	AADT	QA	Year
From: Laburnum Ave Fenwick St		590	G	2002
To: Sizer Rd				
From: Alycia Ave Galaxie Rd		2100	G	2002
To: Vernon Rd				
From: Lakefield Mews Dr Gay Ave		6200	G	2002
To: Millers Ln				
From: Belfort Rd Gunby Rd		730	G	2002
To: Wishart Rd				
From: Englewood Rd Hamilton Rd		1100	G	2002
To: Mountain Rd				
From: Ridge Rd Henrico Ave		800	G	2002
To: David Dr				
From: Wildwood St Hickory Ave		130	G	2002
To: SR 5; New Market Rd				
From: Chamberlayne Ave Hilliard Rd		330	G	2002
To: Hawthorne Ave				
From: Three Chopt Rd Hillside Ave		340	G	2002
To: Granger Rd				
From: N Parham Rd Holly Hill Dr		6800	G	2002
To: Saint Michaels Ln				
From: Patterson Ave Horsepen Rd		7500	G	2002
To: Three Chopt Rd				
From: Hungary Rd Hungary Ridge Dr		700	G	2002
To: Hungary Ridge Ct				
From: Staples Mill Rd Hungary Springs Rd		6200	G	2002
To: Hungary Rd				
From: Beal St Ivy Ave		140	G	2002
To: Read St				
From: Lauderdale Rd John Rolfe Pkwy		2200	G	2002
To: Ridgefield Pkwy				
From: Mountain Rd Jordan Dr		310	G	2002
To: Bowles Ln				
From: SR 271; Pouncy Tract Rd Kain Rd		680	G	2002
To: Willane Rd				
From: Strath Rd Kinvan Rd		630	G	2002
To: Beowulf Dr				
From: Linbrook Dr Lafayette Ave		280	G	2002
To: Thornrose Ave				

Virginia Department of Transportation
 Mobility Management Division
 2002
 Annual Average Daily Traffic Volume Estimates By Section of Route
 Henrico Maintenance Area

Route	Length	AADT	QA	Year
From: Monida Rd Lakefront Dr To: Sunburst Rd		240	G	2002
From: Creston Rd Lakewood Rd To: Meadowbrook Rd		260	G	2002
From: Mountain Rd Lambeth Rd To: Glen Lake Dr		540	G	2002
From: Haviland Dr Lawndell Rd To: Murdock Rd		1700	G	2002
From: Hermitage Rd Lourdes Rd To: Galway La		1400	G	2002
From: SR 33; Nine Mile Rd Marlin Dr To: Third St		570	G	2002
From: SR 157 Meadow View Rd To: Ceres Rd		100	G	2002
From: Mountain Rd Megan Dr To: Megan Way		330	G	2002
From: SR 5 Midview Rd To: Holland St		1400	G	2002
From: Rasmussen Dr Monaco Dr To: Turka Dr		410	G	2002
From: Harvie Rd Montclair Rd To: E Laburnum Ave		710	G	2002
From: Norwick Rd Mooreland Rd To: Tolman Rd		1800	G	2002
From: US 360 Neal St To: Bolling Rd		3600	G	2002
From: Hungary Rd North Run Rd To: Joycelyn Ct		3500	G	2002
From: Grapevine Rd Old Hanover Rd To: SR 156; Airport Dr		1200	G	2002
From: Nuckols Rd Opaca Ln To: Chapel Rd		220	G	2002
From: Delwood St Penick Rd To: Cloverdale St		1600	G	2002
From: Yates Ln Pleasant St To: Apple Grove Ln		2000	G	2002
From: Charles City Rd Poplar Spring Rd To: Portugee Rd		1600	G	2002

Route	Length	AADT	QA	Year
From: Gray St Raines Ave To: Wooton Rd		1000	G	2002
From: Pepperbill Ln Raintree Dr To: Falconbridge Dr		3200	G	2002
From: US 60 Raleigh Rd To: Caswell St		530	G	2002
From: Roy Rd Sandston Ave To: Huntsman Rd		320	G	2002
From: Harvie Rd Sandy Ln To: Glenda Rd		1400	G	2002
From: Barck Pl Santa Clara Dr To: Tarrytown Dr		280	G	2002
From: Glasgow St Scotland Ln To: Sadler Rd		380	G	2002
From: Best Plaza Scott Rd To: Level Green Ln		390	G	2002
From: Broadway Ave Second Ave To: Ackley Ave		280	G	2002
From: Confederate Ave Sedgwick St To: Wilson Way		150	G	2002
From: Gaines Rd Springdale Rd To: Thomas Dr		1500	G	2002
From: Glidewell Rd St Charles Rd To: Diane Ln		1600	G	2002
From: Buckingham Ave Stoneleigh St To: Essex Rd		440	G	2002
From: Timber Rd Terry Dr To: Royerton Dr		1100	G	2002
From: Sadler Rd Thorncroft Dr To: Waterfront Dr Riverdale Ave		230	G	2002
From: Thorncroft Dr To: Chicopee Rd		800	G	2002
From: Garland Ave Union St To: Medlock Rd		160	G	2002
From: Stoneman Rd Valleyfield Rd To: Wistar Rd		910	G	2002
From: Evansdale Rd Warren View Rd To: Poplar Forest Dr		240	G	2002

Virginia Department of Transportation
 Mobility Management Division
 2002
 Annual Average Daily Traffic Volume Estimates By Section of Route
 Henrico Maintenance Area

Route	Length	AADT	QA	Year
From: US 360 Watts Ln		3100	G	2002
To: Rosser Rd				
From: Parham Rd Weldon Dr		290	G	2002
To: Bridle La				
From: Causeway Dr Wilde Lake Dr		560	G	2002
To: Northlake Dr				
From: Dead End Wilderness Dr		50	G	2002
To: Kilgore St				
From: US 250- Broad St Wistar St		480	G	2002
To: Oak Ridge Rd				
From: Baldwin Rd Wood Rd		180	G	2002
To: Sunderland Rd				
From: Westham Pkwy Woodbury Rd		120	G	2002
To: Horsepen Rd				
From: Wyndam Lake Dr Wyndham Park Dr		4200	G	2002
To: Dominion Club Dr				
From: Wilson Rd Yarnell Rd		80	G	2002
To: Miller Rd				