

2004

**Virginia Department of Transportation
Daily Traffic Volume Estimates
Including Vehicle Classification Estimates**

where available

Jurisdiction Report

92

Tazewell County
Town of Bluefield
Town of Richlands
Town of Tazewell
Town of Cedar Bluff
Town of Pocahontas

Prepared By

**Virginia Department of Transportation
Mobility Management Division**

In Cooperation With

**U.S. Department of Transportation
Federal Highway Administration**

Virginia Department of Transportation
Mobility Management Division
Traffic Monitoring Section

The Virginia Department of Transportation (VDOT) conducts a program where traffic count data are gathered from sensors in or along streets and highways and other sources. From these data, estimates of the average number of vehicles that traveled each segment of road are calculated. VDOT periodically publishes booklets listing these estimates.

One of these booklets, titled "Average Daily Traffic Volumes with Vehicle Classification Data, on Interstate, Arterial and Primary Routes" includes a list of each Interstate and Primary highway segment with the estimated Annual Average Daily Traffic (AADT) for that segment. AADT is the total annual traffic estimate divided by the number of days in the year. This booklet also includes information such as estimates of the percentage of the AADT made up by 6 different vehicle types, ranging from cars to double trailer trucks; estimated Annual Average Weekday Traffic (AAWDT), which is the number of vehicles estimated to have traveled the segment of highway during a 24 hour weekday averaged over the year; as well as Peak Hour and Peak Direction factors used by planners to formulate design criteria.

In addition to the Primary and Interstate publication, one hundred books are published periodically, one for each of 100 areas across the state defined by VDOT for record-keeping purposes. These books include traffic volume estimates for roads within the county, cities, and towns within the area. These books are titled "Daily Traffic Volumes Including Vehicle Classification Estimates, where available; Jurisdiction Report numbers 00 through 99".

Also available are a number of reports summarizing the average Vehicle Miles Traveled (VMT) in selected jurisdictions and other categories of highways. There are many different ways to present traffic volume summary information. Because the user determines the value of each presentation, the reports have been redesigned based on user requests and feedback. The people at VDOT Mobility Management's Traffic Monitoring Section who produce these books welcome requests for other helpful ways of presenting the summary information.

A compact disc (CD) is available that includes files in the Adobe® Portable Document Format (PDF) that can be displayed, searched, and printed using common desktop computer equipment. The CD includes the publications described above as well as a number of other reports, including specialized VMT summaries and smaller AADT reports for each city and town separately.

Publication Notes

Parallel Roads

For road inventory and management purposes, some roadways are counted separately by direction and have separately published traffic estimates for each direction of travel. Examples of such roadways are the interstate system and routes with separated facilities and (usually) one-way traffic facilities in urban areas. In these publications, they are referred to as parallel roads. As a convenience for the users of the publication, the listing for segments of roads with parallel segments are published with both the traffic estimates for their own direction of travel (e.g. I-95 Northbound) as well as the estimate of the total of all traffic on the same route including parallel roadways (all directions of I-95). The publication will have a “Combined Traffic Estimates for Parallel Roadways on this Route” or “Combined Traffic” identifiers for the combined direction of travel estimates.

Roadways such as I-395 with a North segment, a South segment and a separate Reversible lane segment will have the estimate for more than two parallel roadways included in the entire combined traffic estimate.

Some routes have very complicated paths through cities and towns. These parallel paths may be too complex to allow a relationship between nearby sections of the opposite direction on the same route. In this case, to indicate that the traffic estimates for such a road segment may not include all directions of traffic on that route, the line that would list the combined values will indicate “NA” for not available.

VDOT’s traffic monitoring program includes more than 100,000 segments of roads and highways ranging from several mile sections of Interstate highways to very short sections of city streets. Due to problems experienced obtaining some traffic count data, and the level of quality necessary to maintain confidence in the data, no estimate is currently available for some segments of roadway. These segments are included in the publications indicating “NA” for not available. It is the intention of the VDOT’s Mobility Management Traffic Monitoring group to obtain the data necessary and to report traffic volume estimates on all road segments included in these publications.

Many of the road segments in this program are local secondary roads. The amount and detail of data collected on these roads are not as great as the data collected on higher volume roads. The vehicle classification, average weekday traffic volumes, and the theoretical design hour traffic volumes are not calculated for these roads. The publications indicate “NA” for the information that is not available.

This publication is based on a traffic monitoring program initiated in 1997. Because the data collection techniques and statistical evaluation processes are different than those used in previous years, comparison with previous publications may be misleading.

Glossary of Terms:

Route: The Route Number assigned to this segment of roadway with the master inventory route number if this is an overlapping route, with official street or highway name if available.

Length: Length of the traffic segment in miles.

AADT: Annual Average Daily Traffic. The estimate of typical daily traffic on a road segment for all days of the week, Sunday through Saturday, over the period of one year.

QA: Quality of AADT:

- A Average of Complete Continuous Count Data
- B Average of Selected Continuous Count Data
- F Factored Short Term Traffic Count Data
- G Factored Short Term Traffic Count Data with Growth Element
- H Historical Estimate
- M Manual Uncounted Estimate
- N AADT of Similar Neighboring Traffic Link
- O Provided By External Source
- R Raw Traffic Count, Unfactored

4Tire: Percentage of the traffic volume made up of motorcycles, passenger cars, vans and pickup trucks.

Bus: Percentage of the traffic volume made up of busses.

2Axle Truck: Percentage of the traffic volume made up of 2 axle single unit trucks (not including pickups and vans).

3+Axle Truck: Percentage of the traffic volume made up of single unit trucks with three or more axles.

1Trail Truck: Percentage of the traffic volume made up of units with a single trailer.

2Trail Truck: Percentage of the traffic volume made up of units with more than one trailer.

QC: Quality of Classification Data:

- A Average of Complete Continuous Count Data
- B Average of Selected Continuous Count Data
- C Short Term Classified Traffic Count Data
- F Factored Short Term Traffic Count Data
- H Historical Estimate
- M Mass Collective Average
- N Classification Estimates of Similar Neighboring Traffic Link

K Factor: The estimate of the portion of the traffic volume traveling during the peak hour or design hour.

QK: Quality of the Peak Hour estimate:

- A Factor based on 30th Highest Hour Observed During at least 250 days of Continuous Traffic Data
- B Factor based on other Hour Observed During Less than 250 days of Continuous Traffic Data
- F Factor based on Highest Hour Collected at in a 48 Hour Weekday Period
- M Factor based on Manual Estimate of design hour
- N Peak Hour Factor of Similar Neighboring Traffic Link
- O Provided by External Source

Dir Factor: The estimate of the portion of the traffic volume traveling in the peak direction during the peak hour..

AAWDT: Average Annual Weekday Traffic. The estimate of typical traffic over the period of one year for the days between Monday through Thursday inclusive.

QW: Quality of AAWDT:

- A Average of Complete Continuous Count Data
- B Average of Selected Continuous Count Data
- F Factored Short Term Traffic Count Data
- G Factored Short Term Traffic Count Data with Growth Element
- M Manual Uncounted Estimate
- N AAWDT of Similar Neighboring Traffic Link
- O Provided by External Source

Year: Year for which the published values are appropriate. If the Quality of AADT (QA) is "R", the year is the year that the raw traffic count was collected, and if available,

Route Shield Legend

Route Systems



Interstate Route

Traffic volume data for Interstate Routes and some other routes are reported separately by direction, as well as combined.



US Route



Virginia State Route



Secondary Route

Special Routes



Bus - Business Route

Bypas - Bypass Route

Truck - Truck Route



ALT - Alternate Route

Wve - Wye Route connector













P - Parallel Route; Southbound or Westbound direction lanes of a numbered route where they are on a different road facility than the other direction.



The VDOT Maintenance Jurisdiction number is displayed below the Secondary Route Number if the Maintenance Jurisdiction is different than the jurisdiction in the title of the report.

Virginia Department of Transportation
 Mobility Management Division
 2004
 Annual Average Daily Traffic Volume Estimates By Section of Route
 Tazewell Maintenance Area

Route	Jurisdiction	Length	AADT	QA	4Tire	Bus	-----Truck-----				QC	K Factor	QK	Dir Factor	AAWDT	QW	
							2Axle	3+Axle	1Trail	2Trail							
16 B F Buchanan Rd	Tazewell County	From: Smyth County Line															
		3.66	190	G	95%	0%	2%	2%	1%	0%	F	0.091	F	0.568	190	G	
16	Tazewell County	To: 92-601 Asberrys															
		4.95	550	G	95%	0%	2%	2%	1%	0%	C	0.105	F	0.583	560	G	
16	Tazewell County	From: 92-602															
		2.77	1400	G	95%	0%	2%	2%	1%	0%	F	0.087	F	0.621	1400	G	
16	Tazewell County	To: 92-604 Scales															
		1.68	2500	G	95%	0%	2%	2%	1%	0%	F	0.086	F	0.648	2500	G	
16  	Tazewell County	From: Bus US 19, Bus US 460 Main St S US 19 BUS															
		1.11	2800	G	97%	1%	1%	0%	1%	0%	F	0.088	F	0.582	2900	G	
16  	Tazewell County	To: WCL Tazewell															
		0.44	1800	G	97%	1%	1%	0%	1%	0%	C	0.094	F	0.582	1900	G	
16   Main Street	Town of Tazewell	From: SR 16 WCL Tazewell															
		0.20	3000	G	98%	0%	1%	0%	1%	0%	C	0.083	F	0.514	3000	G	
16   Main Street	Town of Tazewell	To: ALT SR 16 Fairgrounds Rd															
		0.81	4000	F	98%	1%	1%	0%	1%	0%	C	0.087	F	0.572	4100	F	
16   Fincastle Trpk	Town of Tazewell	From: Church Ave															
		0.44	5000	G	98%	1%	1%	0%	0%	0%	F	0.094	F	0.559	5100	G	
16 Tazewell Ave	Town of Tazewell	To: N US 19; 460 BUS MAIN ST BUS US 19, BUS US 460, Main St															
		0.83	4200	F	98%	0%	1%	0%	1%	0%	C	0.092	F	0.505	4400	F	
16 Tazewell Ave	Town of Tazewell (Maint: 92)	To: US 19, US 460															
		0.44	3200	G	98%	0%	1%	0%	1%	0%	C	0.089	F	0.555	3300	G	
16 Riverside Dr	Town of Tazewell	From: SR 61 Riverside Dr Tazewell Ave															
		1.30	5400	G	98%	0%	1%	0%	1%	0%	F	0.087	F	0.622	5500	G	
16 Riverside Dr	Town of Tazewell	To: ALT SR 16 Fairgrounds Rd															
		0.54	5400	F	97%	1%	1%	1%	1%	0%	C	0.091	F	0.602	5600	F	
16	Tazewell County	From: NCL Tazewell															
		2.67	4600	G	97%	1%	1%	1%	1%	0%	F	0.082	F	0.631	4600	G	
16	Tazewell County	To: 92-636 Adria															
		2.62	3200	G	97%	0%	1%	1%	1%	0%	C	0.081	F	0.642	3300	G	
16	Tazewell County	From: 92-644															
		2.55	2200	G	97%	1%	1%	1%	1%	0%	F	0.086	F	0.539	2200	G	
ALT 16 Fairgrounds Road	Town of Tazewell	To: West Virginia State Line															
		0.73	3000	F	98%	0%	1%	0%	1%	0%	C	0.101	F	0.567	3100	F	
		From: US 19 Bus Main St															
		To: NCL Tazewell															

Virginia Department of Transportation
 Mobility Management Division
 2004
 Annual Average Daily Traffic Volume Estimates By Section of Route
 Tazewell Maintenance Area

Route	Jurisdiction	Length	AADT	QA	4Tire	Bus	-----Truck-----				QC	K Factor	QK	Dir Factor	AAWDT	QW	
							2Axle	3+Axle	1Trail	2Trail							
ALT 16	Town of Tazewell	From: NCL Tazewell To: US 19 Tazewell	0.17	3400	G	98%	0%	1%	0%	1%	0%	F	0.087	F	0.536	3500	G
ALT 16	Town of Tazewell	From: SCL Tazewell To: SR 16 Riverside Dr	0.43	3000	G	98%	0%	1%	0%	1%	0%	C	0.096	F	0.536	3000	G
ALT 16	Fairgrounds Road	From: Russell County Line To: 92-609	0.28	3200	F	97%	0%	1%	1%	1%	0%	C	0.098	F	0.559	3300	F
19	Tazewell County	From: US 460 Claypool Hill To: 92-639	2.38	12000	G	95%	0%	1%	1%	4%	0%	F	0.08	F	0.568	12000	G
19	Tazewell County	From: US 19, Bus US 460 To: WCL Tazewell	3.04	13000	G	95%	0%	1%	1%	4%	0%	F	0.074	F	0.543	14000	G
19 460	Tazewell County	From: SR 61 To: ECL Tazewell	5.73	14000	G	94%	0%	1%	1%	3%	0%	F	0.077	F	0.533	14000	G
19 460	Tazewell County	From: Bus US 460 To: 92-720 W	5.13	13000	G	94%	0%	1%	1%	3%	0%	F	0.079	F	0.516	14000	G
19 460	Tazewell County	From: US 460 To: WCL Bluefield	1.72	12000	G	94%	0%	1%	1%	3%	0%	F	0.078	F	0.535	13000	G
19 460	Town of Tazewell (Maint: 92)	From: Montrose St To: Walnut Ave	1.43	12000	N	94%	0%	1%	1%	3%	0%	N	0.078	N	0.535	13000	N
19 460	Town of Tazewell (Maint: 92)	From: 92-680 East To: US 460	0.82	9100	G	94%	0%	1%	1%	3%	0%	F	0.078	F	0.575	9500	G
19 460	Tazewell County	From: ECL Tazewell To: WCL Bluefield	1.93	9100	N	94%	0%	1%	1%	3%	0%	N	0.078	N	0.575	9500	N
19 460	Tazewell County	From: Bus US 460 To: 92-720 W	5.75	12000	G	94%	0%	1%	1%	3%	0%	F	0.081	F	0.598	13000	G
19 460	Tazewell County	From: 92-680 East To: US 460	4.86	15000	B	94%	0%	1%	1%	3%	0%	C	0.097	A	0.557	16000	B
19 460	Tazewell County	From: 92-720 W To: US 460	0.10	15000	G	94%	0%	1%	1%	3%	0%	F	0.082	F	0.512	16000	G
19	Tazewell County	From: US 460 To: WCL Bluefield	1.56	4100	G	94%	0%	1%	1%	3%	0%	F	0.085	F	0.559	4300	G
19	Town of Bluefield	From: WCL Bluefield To: Montrose St	1.16	4000	G	94%	1%	2%	2%	2%	0%	C	0.084	F	0.570	4300	G
19	Virginia Ave	From: Montrose St To: Walnut Ave	0.95	4700	G	96%	0%	1%	1%	1%	0%	F	0.079	F	0.511	5100	G

Virginia Department of Transportation
 Mobility Management Division
 2004
 Annual Average Daily Traffic Volume Estimates By Section of Route
 Tazewell Maintenance Area

Route	Jurisdiction	Length	AADT	QA	4Tire	Bus	-----Truck-----				QC	K Factor	QK	Dir Factor	AAWDT	QW	
							2Axle	3+Axle	1Trail	2Trail							
19 Walnut Ave	Town of Bluefield	From: Virginia Ave	0.05	2300	G	96%	0%	1%	1%	1%	0%	F	0.118	F	0.785	2500	G
		To: SR 102 College Ave															
19	Town of Bluefield	From: West Virginia State Line	0.76	6300	G	96%	0%	1%	1%	1%	0%	C	0.087	F	0.543	6800	G
		To: US 19, US 460															
Bus 19 Bus 460	Tazewell County	From: SR 91	1.58	1900	G	94%	1%	1%	2%	2%	0%	F	0.096	F	0.611	1900	G
		To: SR 16															
Bus 19 Bus 460	Tazewell County	From: SR 16	0.27	1700	G	94%	1%	1%	2%	2%	0%	C	0.092	F	0.512	1800	G
		To: 92-633															
Bus 19 Bus 460 16	Tazewell County	From: SR 16	1.11	2800	G	97%	1%	1%	0%	1%	0%	F	0.088	F	0.582	2900	G
		To: SR 16															
Bus 19 Bus 460 16	Tazewell County	From: WCL Tazewell	0.44	1800	G	97%	1%	1%	0%	1%	0%	C	0.094	F	0.582	1900	G
		To: SR 16															
Bus 19 Bus 460 16 Main Street	Town of Tazewell	From: ALT SR 16 Fairgrounds Rd	0.20	3000	G	98%	0%	1%	0%	1%	0%	C	0.083	F	0.514	3000	G
		To: Church Ave															
Bus 19 Bus 460 16 Main Street	Town of Tazewell	From: Church Ave	0.81	4000	F	98%	1%	1%	0%	1%	0%	C	0.087	F	0.572	4100	F
		To: Tazewell Ave															
Bus 19 Bus 460 16 Fincastle Trpk	Town of Tazewell	From: Tazewell Ave	0.44	5000	G	98%	1%	1%	0%	0%	0%	F	0.094	F	0.559	5100	G
		To: SR 61 Ben Bolt Blvd															
Bus 19 Bus 460 Fincastle Trpk	Town of Tazewell	From: SR 61 Ben Bolt Blvd	0.65	5600	G	98%	1%	1%	0%	0%	0%	F	0.089	F	0.576	5700	G
		To: ECL Tazewell															
Bus 19 Bus 460	Tazewell County	From: ECL Tazewell	0.93	4500	G	98%	1%	1%	0%	0%	0%	F	0.08	F	0.611	4600	G
		To: US 19, US 460															
61	Town of Tazewell	From: SR 16 Tazewell Ave	0.86	5100	G	97%	0%	1%	1%	1%	0%	C	0.089	F	0.584	5200	G
		To: US 19, US 460															
61	Town of Tazewell	From: US 19, US 460	0.06	6600	G	98%	0%	1%	0%	1%	0%	F	0.086	N	0.566	6700	G
		To: ECL Tazewell															
61	Town of Tazewell	From: ECL Tazewell	0.63	6600	G	98%	0%	1%	0%	1%	0%	F	0.086	F	0.566	6800	G
		To: NCL Tazewell															
61	Town of Tazewell	From: NCL Tazewell	0.60	5900	F	98%	0%	1%	0%	1%	0%	C	0.107	F	0.545	6100	F
		To: US 19 BUS, US 460 BUS Fincastle Tpke															

Virginia Department of Transportation
 Mobility Management Division
 2004
 Annual Average Daily Traffic Volume Estimates By Section of Route
 Tazewell Maintenance Area

Route	Jurisdiction	Length	AADT	QA	4Tire	Bus	-----Truck-----				QC	K Factor	QK	Dir Factor	AAWDT	QW	
							2Axle	3+Axle	1Trail	2Trail							
61	Town of Tazewell	From: US 19 BUS, US 460 BUS Fincastle Tpke To: SCL Tazewell	0.48	4700	F	95%	1%	1%	2%	1%	0%	C	0.092	F	0.549	4900	F
61	Tazewell County	From: SCL Tazewell To: 92-623 Gratton	4.43	4400	F	97%	0%	1%	1%	1%	0%	C	0.099	F	0.594	4600	F
61	Tazewell County	From: 92-623 Gratton To: 92-662 Cove Creek	7.31	1300	G	97%	0%	1%	1%	1%	0%	F	0.086	F	0.536	1300	G
61	Tazewell County	From: 92-662 Cove Creek To: Bland County Line	1.65	620	G	97%	0%	1%	1%	1%	0%	F	0.090	F	0.508	630	G
67	Tazewell County	From: Russell County Line To: US 460 Raven	1.61	5800	G	93%	0%	1%	3%	3%	0%	F	0.076	F	0.522	5900	G
67 460	Tazewell County	From: US 460 Raven To: CL Richlands	0.56	12000	G	96%	0%	1%	1%	2%	0%	F	0.078	F	0.526	12000	G
67 460	Town of Richlands (Maint: 92)	From: CL Richlands To: US 460; BUS US 460	0.82	12000	N	96%	0%	1%	1%	2%	0%	N	0.078	N	0.526	12000	N
67 460 Bus	Front St	From: US 460; BUS US 460 To: BUS US 460 P, 2nd St	0.27	13000	G	99%	0%	1%	0%	0%	0%	C	0.081	F	0.501	13000	G
67 460 Bus	Front St	From: BUS US 460 P, 2nd St To: SR 67 P Railroad Ave	0.58	6900	G	99%	0%	1%	0%	0%	0%	F	0.088	F		7000	G
Combined Traffic Estimates for 2 Parallel Roadways on this Route:				14000	G	97%	0%	1%	1%	1%	0%	F	NA			14000	G
67 460 Bus 460 Bus	Front St	From: SR 67 P Railroad Ave To: BUS US 460 Front St	0.04	7000	G	93%	1%	6%	0%	0%	0%	F	0.088	F		7100	G
Combined Traffic Estimates for 2 Parallel Roadways on this Route:				11000	N	93%	1%	4%	1%	2%	0%	N	NA			11000	N
67	Norfolk St	From: BUS US 460 Front St To: 2nd St	0.04	1200	G	93%	0%	1%	1%	4%	0%	F	0.096	F	0.731	1200	G
Combined Traffic Estimates for 2 Parallel Roadways on this Route:				2200	G	93%	1%	1%	2%	3%	0%	F	NA			2200	G
67 460 Bus	2nd Street	From: 2nd St To: Norfolk St	0.05	4000	N	93%	0%	1%	1%	4%	0%	N	0.096	N	0.739	4100	N
Combined Traffic Estimates for 2 Parallel Roadways on this Route:				11000	N	93%	1%	4%	1%	2%	0%	N	NA			11000	N
67	Railroad St	From: SR 67 Par, Bus US 460 Par Railroad St To: SR 67 Par, Bus US 460 Par; 2nd St	0.41	4000	G	93%	0%	1%	1%	4%	0%	F	0.096	F	0.739	4100	G
67	Railroad St	From: US 460 To: NCL Richlands	0.63	2700	G	93%	1%	2%	2%	2%	0%	C	0.086	F	0.553	2800	G
67	Jewell Ridge Rd	From: NCL Richlands To: 92-616 Whites Store	6.91	1900	G	93%	0%	1%	1%	4%	0%	C	0.085	F	0.581	2000	G

Virginia Department of Transportation
 Mobility Management Division
 2004
 Annual Average Daily Traffic Volume Estimates By Section of Route
 Tazewell Maintenance Area

Route	Jurisdiction	Length	AADT	QA	4Tire	Bus	-----Truck-----				QC	K Factor	QK	Dir Factor	AAWDT	QW
							2Axle	3+Axle	1Trail	2Trail						
67 Railroad St	Town of Richlands	From: Bus US 460 Front St	0.05	950	G	93%	1%	2%	2%	2%	0%	F	0.119	F	970	G
		Combined Traffic Estimates for 2 Parallel Roadways on this Route:		2200	G	93%	1%	1%	2%	3%	0%	F	NA		2200	G
		To: SR 67 Second St														
91 Veterans Rd	Tazewell County	From: Smyth County Line	5.37	60	G	99%	0%	1%	0%	0%	0%	F	0.138	F	60	G
		To: 92-607														
91	Tazewell County		5.64	45	G	99%	0%	1%	0%	0%	C	0.224	F	46	G	
91	Tazewell County	From: 92-604	2.62	170	G	99%	0%	1%	0%	0%	0%	F	0.113	F	170	G
		To: 92-609 Maiden Spring														
91	Tazewell County		9.48	180	G	99%	0%	1%	0%	0%	F	0.126	F	180	G	
102 Stadium Dr	Town of Bluefield	From: West Virginia State Line	0.39	7000	G	97%	0%	1%	0%	2%	0%	F	0.081	F	7600	G
		To: College Ave														
102 College Ave	Town of Bluefield		0.87	12000	G	97%	0%	1%	0%	2%	C	0.086	F	13000	G	
102 College Ave	Town of Bluefield	From: Valleydale St	0.80	9900	G	96%	0%	1%	0%	2%	0%	C	0.086	F	11000	G
		To: Rollins St														
102 College Ave	Town of Bluefield		0.31	9400	G	96%	0%	1%	0%	2%	F	0.089	F	10000	G	
102 College Ave	Town of Bluefield	From: Tazewell Ave	0.07	8900	G	96%	0%	1%	0%	2%	0%	F	0.093	F	9700	G
		To: Virginia Ave														
102 College Ave	Town of Bluefield		0.58	3700	G	95%	0%	1%	1%	2%	C	0.085	F	4000	G	
102	Tazewell County	From: NCL Bluefield	4.13	4400	G	97%	0%	1%	1%	2%	0%	C	0.089	F	4500	G
		To: West Virginia State Line														
102	Tazewell County		0.20	2700	G	97%	0%	1%	1%	2%	F	0.086	F	2800	G	
102	Tazewell County	From: West Virginia State Line	0.60	3100	G	97%	0%	1%	1%	2%	0%	F	0.085	F	3100	G
		To: ECL Pocahontas														
102	Town of Pocahontas (Maint: 92)		0.25	3100	N	97%	0%	1%	1%	2%	N	0.085	N	3100	N	
460	Tazewell County	From: Buchanan County Line	3.99	8300	G	96%	0%	1%	1%	2%	0%	F	0.075	F	8700	G
		To: 92-804														
460	Tazewell County		2.06	9800	G	96%	0%	1%	1%	2%	F	0.079	F	10000	G	
		To: SR 67														

Virginia Department of Transportation
 Mobility Management Division
 2004
 Annual Average Daily Traffic Volume Estimates By Section of Route
 Tazewell Maintenance Area

Route	Jurisdiction	Length	AADT	QA	4Tire	Bus	-----Truck-----				QC	K Factor	QK	Dir Factor	AAWDT	QW
							2Axle	3+Axle	1Trail	2Trail						
	Tazewell County	From: SR 67 To: WCL Richlands 0.56	12000	G	96%	0%	1%	1%	2%	0%	F	0.078	F	0.526	12000	G
	Town of Richlands (Maint: 92)	From: WCL Richlands To: Bus US 460 0.82	12000	N	96%	0%	1%	1%	2%	0%	N	0.078	N	0.526	12000	N
	Town of Richlands (Maint: 92)	From: Bus US 460 To: SR 67 1.32	17000	G	96%	0%	1%	1%	2%	0%	F	0.075	F	0.512	18000	G
	Town of Richlands (Maint: 92)	From: SR 67 To: ECL Richlands 0.38	15000	B	96%	0%	1%	1%	2%	0%	C	0.102	A	0.522	17000	B
	Tazewell County	From: ECL Richlands To: WCL Cedar Bluff 0.87	15000	N	96%	0%	1%	1%	2%	0%	N	0.102	N	0.522	17000	N
	Town of Cedar Bluff (Maint: 92)	From: WCL Cedar Bluff To: Bus US 460 1.62	19000	G	96%	0%	1%	1%	2%	0%	F	0.076	F	0.519	20000	G
	Town of Cedar Bluff (Maint: 92)	From: Bus US 460 To: ECL Cedar Bluff 0.09	18000	G	96%	0%	1%	1%	2%	0%	F	0.081	F	0.520	19000	G
	Tazewell County	From: ECL Cedar Bluff To: US 19 West Intersection 1.16	18000	N	96%	0%	1%	1%	2%	0%	N	0.081	N	0.520	19000	N
	Tazewell County	From: US 19 West Intersection To: 92-639 5.73	14000	G	94%	0%	1%	1%	3%	0%	F	0.077	F	0.533	14000	G
	Tazewell County	From: 92-639 To: US 19, Bus US 460 5.13	13000	G	94%	0%	1%	1%	3%	0%	F	0.079	F	0.516	14000	G
	Tazewell County	From: US 19, Bus US 460 To: WCL Tazewell 1.72	12000	G	94%	0%	1%	1%	3%	0%	F	0.078	F	0.535	13000	G
	Town of Tazewell (Maint: 92)	From: WCL Tazewell To: SR 61 1.43	12000	N	94%	0%	1%	1%	3%	0%	N	0.078	N	0.535	13000	N
	Town of Tazewell (Maint: 92)	From: SR 61 To: ECL Tazewell 0.82	9100	G	94%	0%	1%	1%	3%	0%	F	0.078	F	0.575	9500	G
	Tazewell County	From: ECL Tazewell To: Bus US 460 1.93	9100	N	94%	0%	1%	1%	3%	0%	N	0.078	N	0.575	9500	N
	Tazewell County	From: Bus US 460 To: 92-680 5.75	12000	G	94%	0%	1%	1%	3%	0%	F	0.081	F	0.598	13000	G
	Tazewell County	From: 92-680 To: 92-720 W 4.86	15000	B	94%	0%	1%	1%	3%	0%	C	0.097	A	0.557	16000	B
	Tazewell County	From: 92-720 W To: US 19 East Intersection 0.10	15000	G	94%	0%	1%	1%	3%	0%	F	0.082	F	0.512	16000	G
	Tazewell County	From: US 19 East Intersection To: WCL Bluefield 1.91	13000	G	96%	0%	1%	1%	2%	0%	F	0.079	F	0.652	13000	G

Virginia Department of Transportation
 Mobility Management Division
 2004
 Annual Average Daily Traffic Volume Estimates By Section of Route
 Tazewell Maintenance Area

Route	Jurisdiction	Length	AADT	QA	4Tire	Bus	-----Truck-----				QC	K Factor	QK	Dir Factor	AAWDT	QW	
							2Axle	3+Axle	1Trail	2Trail							
		From:	WCL Bluefield														
460	Town of Bluefield (Maint: 92)	1.45	12000	G	92%	1%	1%	1%	5%	0%	C	0.091	F	0.551	12000	G	
		To:	92-720														
460	Town of Bluefield (Maint: 92)	1.67	15000	G	96%	0%	1%	1%	2%	0%	F	0.087	F	0.514	15000	G	
		To:	F-868														
460	Town of Bluefield (Maint: 92)	0.09	18000	G	94%	0%	1%	0%	4%	0%	C	0.088	F	0.530	18000	G	
		To:	West Virginia State Line														
Bus 460	Bus 19																
		From:	US 19, US 460														
460	Tazewell County	1.58	1900	G	94%	1%	1%	2%	2%	0%	F	0.096	F	0.611	1900	G	
		To:	SR 91														
Bus 460	Bus 19																
460	Tazewell County	0.27	1700	G	94%	1%	1%	2%	2%	0%	C	0.092	F	0.512	1800	G	
		To:	SR 16														
Bus 460	Bus 19	16															
460	Tazewell County	1.11	2800	G	97%	1%	1%	0%	1%	0%	F	0.088	F	0.582	2900	G	
		To:	WCL Tazewell														
Bus 460	Bus 19	16															
460	Tazewell County	0.44	1800	G	97%	1%	1%	0%	1%	0%	C	0.094	F	0.582	1900	G	
		To:	SR 16														
Bus 460	Bus 19	16	Main Street														
460	Town of Tazewell	0.20	3000	G	98%	0%	1%	0%	1%	0%	C	0.083	F	0.514	3000	G	
		To:	ALT SR 16 Fairgrounds Rd														
Bus 460	Bus 19	16	Main Street														
460	Town of Tazewell	0.81	4000	F	98%	1%	1%	0%	1%	0%	C	0.087	F	0.572	4100	F	
		To:	Church Ave														
Bus 460	Bus 19	16	Fincastle Trpk														
460	Town of Tazewell	0.44	5000	G	98%	1%	1%	0%	0%	0%	F	0.094	F	0.559	5100	G	
		To:	Tazewell Ave														
Bus 460	Bus 19	Fincastle Trpk															
460	Town of Tazewell	1.65	7500	F	98%	1%	1%	0%	0%	0%	C	0.094	F	0.536	7700	F	
		To:	SR 61 Ben Bolt Blvd														
Bus 460	Bus 19	Fincastle Trpk															
460	Town of Tazewell	0.65	5600	G	98%	1%	1%	0%	0%	0%	F	0.089	F	0.576	5700	G	
		To:	ECL Tazewell														
Bus 460	Bus 19																
460	Tazewell County	0.93	4500	G	98%	1%	1%	0%	0%	0%	F	0.08	F	0.611	4600	G	
		To:	US 19 & US 460														
Bus 460	67	Front St															
460	Town of Richlands	0.27	13000	G	99%	0%	1%	0%	0%	0%	C	0.081	F	0.501	13000	G	
		To:	Bus US 460 P, 2nd St														
Bus 460	67	Front St															
460	Town of Richlands	0.58	6900	G	99%	0%	1%	0%	0%	0%	F	0.088	F		7000	G	
		Combined Traffic Estimates for 2 Parallel Roadways on this Route:		14000	G	97%	0%	1%	1%	1%	F	NA			14000	G	
		To:	SR 67 P Railroad Ave														

Virginia Department of Transportation
 Mobility Management Division
 2004
 Annual Average Daily Traffic Volume Estimates By Section of Route
 Tazewell Maintenance Area

Route	Jurisdiction	Length	AADT	QA	4Tire	Bus	-----Truck-----				QC	K Factor	QK	Dir Factor	AAWDT	QW
							2Axle	3+Axle	1Trail	2Trail						
Bus 460 67 Front St		From: SR 67 P Railroad Ave														
	Town of Richlands	0.04	7000	G	93%	1%	6%	0%	0%	0%	F	0.088	F	7100	G	
	Combined Traffic Estimates for 2 Parallel Roadways on this Route:		11000	N	93%	1%	4%	1%	2%	0%	N	NA		11000	N	
Bus 460 Front St		To: SR 67 Norfolk St														
	Town of Richlands	0.18	6100	G	93%	1%	6%	0%	0%	0%	F	0.099	F	6200	G	
	Combined Traffic Estimates for 2 Parallel Roadways on this Route:		12000	G	94%	1%	4%	0%	0%	0%	F	NA		12000	G	
Bus 460 Front St		From: Bus US 460 P 2nd St														
	Town of Richlands	0.92	9600	G	93%	1%	6%	0%	0%	0%	C	0.093	F	0.55	9800	G
Bus 460		To: WCL Cedar Bluff														
	Town of Cedar Bluff (Maint: 92)	2.25	4700	G	93%	1%	6%	0%	0%	0%	F	0.087	F	0.557	4700	G
		To: US 460														
Bus 460 2nd Street		From: Bus US 460 Front St														
	Town of Richlands	0.57	6600	G	96%	1%	2%	1%	1%	0%	F	0.085	F	6700	G	
Bus 460 67 67 2nd Street		To: SR 67 Railroad Ave														
	Town of Richlands	0.05	4000	N	93%	0%	1%	1%	4%	0%	N	0.096	N	0.739	4100	N
	Combined Traffic Estimates for 2 Parallel Roadways on this Route:		11000	N	93%	1%	4%	1%	2%	0%	N	NA		11000	N	
Bus 460 2nd Street		From: SR 67 Norfolk St														
	Town of Richlands	0.25	5500	G	96%	1%	2%	1%	1%	0%	C	0.107	F	5600	G	
	Combined Traffic Estimates for 2 Parallel Roadways on this Route:		12000	G	94%	1%	4%	0%	0%	0%	F	NA		12000	G	
		To: Bus US 460 Front St														

Virginia Department of Transportation
 Mobility Management Division
 2004
 Annual Average Daily Traffic Volume Estimates By Section of Route
 Tazewell Maintenance Area

Route	Length	AADT	QA	4Tire	Bus	Truck				QC	K Factor	QK	Dir Factor	AAWDT	QW	Year
						2Axle	3+Axle	1Trail	2Trail							
Tazewell County																
(600) Dial Rock Rd	0.20	720	R			From: ECL Tazewell					NA			NA		1999
(600) Dial Rock Rd	0.05	180	R			To: 92-1316 Vanguard Ave					NA			NA		1999
(600) Dial Rock Rd	0.01	210	R			From: 0.05 ME 92-1316					NA			NA		11/07/2002
(600) Dial Rock Rd	1.37	70	R			To: 92-1317 Texas St					NA			NA		11/07/2002
						From: Dead End										
(601) Freestone Valley Rd	7.90	350	G	98%	0%	1%	0%	0%	0%	C	0.107	F	0.79	360	G	2004
(601) Freestone Valley Rd	1.27	380	G	98%	0%	1%	0%	0%	0%	F	0.100	F	0.728	390	G	2004
						From: SR 16 W, B F Buchanan Rd SR 16 E, B F Buchanan Rd										
(601) Mountain Spring Rd	2.35	80	R			To: Dead End					NA			NA		1999
						From: 92-604 Thompson Valley Rd										
(602) Pleasant Hill Church Rd	0.20	340	R			To: 92-710 Chinkapin Trail					NA			NA		1999
(602) Pleasant Hill Church Rd	0.36	310	R			From: 92-606 Six Farm Rd					NA			NA		1999
(602) Pleasant Hill Church Rd	1.10	70	R			To: 92-605 Heartland Rd					NA			NA		1999
(602) Pleasant Hill Church Rd	0.70	180	R			From: SR 16 WEST SR 16 EAST					NA			NA		1999
(602) Claytor Rd	1.40	46	R			To: 92-611 Ben Bow Rd					NA			NA		10/23/2002
(602) Laurel Bed Rd	0.75	110	R			From: 0.75 ME 92-611					NA			NA		1999
(602) Laurel Bed Rd	1.54	80	R			To: 2.29 ME 92-611					NA			NA		10/23/2002
(602) Laurel Bed Rd	0.51	90	R			From: 92-604 E, Upper Valley Rd					NA			NA		10/23/2002
(602) Bear Town Rd	3.45	210	R			To: 2.06 ME 92-844					NA			NA		1999
(602) Bear Town Rd	0.15	80	R			From: Dead End					NA			NA		10/23/2002
						To: Russell County Line										
(603) College Estates Rd	0.85	1000	R			From: 92-738 G. I. Brown Road					NA			NA		1999
(603) College Estates Rd	0.65	1500	R			To: 92-609 Mid, Wardell Rd					NA			NA		1999
(603) Midway Rd	0.30	1000	R			From: 92-1240 Kennedy Drive					NA			NA		1999
(603) Midway Rd	0.40	560	R			To: 0.40 MS 92-1240					NA			NA		1999
(603) Midway Rd	1.80	120	R			From: 92-609 E, Wardell Rd					NA			NA		1999
						To: SR 91										
(604) Thompson Valley Rd	6.08	130	R			From: 92-1040 Myrtle Road					NA			NA		1999

Virginia Department of Transportation
 Mobility Management Division
 2004
 Annual Average Daily Traffic Volume Estimates By Section of Route
 Tazewell Maintenance Area

Route	Length	AADT	QA	4Tire	Bus	Truck				QC	K Factor	QK	Dir Factor	AAWDT	QW	Year
						2Axle	3+Axle	1Trail	2Trail							
Tazewell County																
(604) Thompson Valley Rd	1.35	630	R			From: 92-1040 Myrtle Road						NA		NA		1999
(604) Thompson Valley Rd	0.60	740	R			To: 92-602 W, Pleasant Hill Church Rd						NA		NA		1999
(604) Thompson Valley Rd	0.39	1300	R			From: 92-779 Talon Road						NA		NA		1999
(604) Upper Valley Rd	0.60	710	R			To: SR 16 WEST						NA		NA		1999
(604) Upper Valley Rd	2.70	450	R			From: SR 16 EAST						NA		NA		1999
(604) Upper Valley Rd						To: 92-611 Ben Bow Rd						NA		NA		1999
(604) Upper Valley Rd						From: 92-602 E, Bear Town Rd (D) Laurel Bed Rd (U)										
(605) Heartland Rd	0.45	30	R			From: Dead End						NA		NA		10/23/2002
(605) Heartland Rd						To: 92-602 Pleasant Hill Church Rd										
(606) Six Farm Rd	0.09	10	R			From: Dead End						NA		NA		10/23/2002
(606) Six Farm Rd	0.66	70	R			To: 0.09 MN Dead End						NA		NA		10/23/2002
(606) Six Farm Rd	1.10	130	R			From: 0.75 MN Dead End						NA		NA		1999
(606) Six Farm Rd						To: 92-602 Pleasant Hill Church Rd										
(607) Little Tumbling Creek R	0.13	90	R			From: 92-601 Freestone Valley Rd						NA		NA		1999
(607) Little Tumbling Creek R	0.03	180	R			To: 92-743						NA		NA		1999
(607) Little Tumbling Creek R	0.14	160	R			From: 0.03 MN 92-743						NA		NA		1999
(607) Little Tumbling Creek R	0.83	120	R			To: 0.17 MN 92-743						NA		NA		1999
(607) Little Tumbling Creek R	1.10	130	R			From: 92-675 Little Valley Road						NA		NA		1999
(607) Little Tumbling Creek R						To: SR 91										
(608)	0.62	60	R			From: Dead End						NA		NA		12/12/2002
(608)	1.85	120	R			To: 0.62 MN Dead End						NA		NA		1999
(608) Hogback Rd	3.00	40	R			From: SR 91 WEST						NA		NA		12/02/2002
(608) Hogback Rd	1.00	50	R			To: SR 91 EAST						NA		NA		1999
(608) Laurel Gap Rd	1.90	210	R			From: 3.00 MN SR 91						NA		NA		12/12/2002
(608) Laurel Gap Rd						To: SR 91 NORTH						NA		NA		12/12/2002
(608) Laurel Gap Rd						From: 92-637 Pounding Mill Branch Rd										
(609) Wardell Rd	2.72	230	R			To: SR 91						NA		NA		1999
(609) Wardell Rd	1.03	470	R			From: 92-610 Indian Point Rd						NA		NA		1999
(609) Wardell Rd	2.36	1100	R			To: 92-603 E, Midway Rd						NA		NA		1999
(609) Wardell Rd	0.11	2100	R			From: 92-603 Mid, Midway Rd						NA		NA		1999
(609) Wardell Rd						To: 92-603 W, College Estates Rd										

Virginia Department of Transportation
 Mobility Management Division
 2004
 Annual Average Daily Traffic Volume Estimates By Section of Route
 Tazewell Maintenance Area

Route	Length	AADT	QA	4Tire	Bus	-----Truck-----				QC	K Factor	QK	Dir Factor	AAWDT	QW	Year	
						2Axle	3+Axle	1Trail	2Trail								
Tazewell County																	
(609) Wardell Rd	1.88	3200	G	99%	0%	1%	0%	0%	0%	F	0.086	F	0.525	3300	G	2004	
				From:	92-603 W, College Estates Rd												
				To:	92-770 Ascue Road												
(609) Wardell Rd	0.50	3400	G	99%	0%	1%	0%	0%	0%	F	0.086	F	0.524	3500	G	2004	
				From:	US 19												
(609) Kents Ridge Rd	3.46	3000	G	99%	0%	1%	0%	0%	0%	C	0.085	F	0.567	3000	G	2004	
				From:	92-629 Daw Rd												
(609) Kents Ridge Rd	0.34	3500	G	99%	0%	1%	0%	0%	0%	F	0.083	F	0.544	3500	G	2004	
				From:	92-1220 Cresswood Dr												
(609) Kents Ridge Rd	0.61	4500	G	99%	0%	1%	0%	0%	0%	F	0.083	F	0.617	4600	G	2004	
				To:	SCL Richlands												
(610) Indian Point Rd	2.65	130	R								NA			NA		12/12/2002	
				From:	92-609 Wardell Rd												
(610) Indian Point Rd	1.79	190	R								NA			NA		12/12/2002	
				To:	2.65 MN 92-609												
				To:	US 19												
(611) Ben Bow Rd	0.90	220	R								NA			NA		1999	
				From:	92-602												
				To:	92-604												
(612) Greasy Creek Rd	0.75	410	R								NA			NA		1999	
				From:	92-627												
(612) Greasy Creek Rd	1.75	320	R								NA			NA		1999	
				To:	0.75 MN 92-627												
(612) Greasy Creek Rd	3.12	70	R								NA			NA		1999	
				To:	2.50 MN 92-627												
				To:	Buchanan County Line												
(613) Hunter Ridge Rd	0.51	90	R								NA			NA		12/17/2002	
				From:	Dead End												
				To:	WCL Richlands												
(614) Grapefield Rd	1.22	480	R								NA			NA		1999	
				From:	Bland County Line												
				To:	SR 61 EAST												
(614) Mill Rd	0.20	40	R								NA			NA		1999	
				From:	SR 61 WEST												
				To:	Dead End												
(615) Hill Creek Rd	0.51	230	R								NA			NA		1999	
				From:	NCL Richlands												
(615) Hill Creek Rd	0.19	160	R								NA			NA		1999	
				To:	0.51 MN NCL Richlands												
				To:	Dead End												
(616) Smith Ridge Rd	1.13	80	R								NA			NA		1999	
				From:	Dead End												
(616) Smith Ridge Rd	3.84	450	R								NA			NA		1999	
				To:	92-684 Smith Ridge Road												
(616)	0.19	1300	G	98%	0%	0%	1%	0%	0%	F	0.083	F	0.609	1400	G	2004	
				From:	SR 67												
(616) Bearwallow Rd	0.97	1200	G	98%	0%	0%	1%	0%	0%	C	0.074	F		1200	G	2004	
				To:	92-621 Stinson Creek Rd												
(616) Bearwallow Rd	0.80	570	R								NA			NA		1999	
				To:	13-636												
				To:	13-616; 92-622												
(617) Red Root Ridge Rd	0.11	250	R								NA			NA		1999	
				From:	US 460												
				To:	0.11 MN US 460												

Virginia Department of Transportation
 Mobility Management Division
 2004
 Annual Average Daily Traffic Volume Estimates By Section of Route
 Tazewell Maintenance Area

Route	Length	AADT	QA	4Tire	Bus	Truck				QC	K Factor	QK	Dir Factor	AAWDT	QW	Year
						2Axle	3+Axle	1Trail	2Trail							
Tazewell County																
(617) Red Root Ridge Rd	0.09	190	R			From: 0.11 MN US 460					NA			NA		1999
(617) Red Root Ridge Rd	2.34	160	R			From: 92-787 Colane Road					NA			NA		1999
(617) Red Root Ridge Rd	3.00	510	R			From: 92-683 Jacks Creek Road					NA			NA		1999
(617) Red Root Ridge Rd	1.60	290	R			From: 3.00 MN 92-683					NA			NA		1999
						To: Buchanan County Line										
(618) Road Ridge Turnpike	3.40	610	R			From: SR 67					NA			NA		1999
(618) Road Ridge Turnpike	2.90	200	R			From: 92-669 Premier Road					NA			NA		1999
						To: 92-669										
						To: Buchanan County Line										
(619) Flood Lane	0.11	20	R			From: Dead End					NA			NA		1999
						To: 92-637 Dry Fork Rd										
(620) Jewell Main Rd	1.70	260	R			From: SR 67					NA			NA		1999
						To: 92-621 Stinson Creek Rd										
Town of Cedar Bluff																
(621) Middle Creek Rd	0.26	1900	R			From: Dead End					NA			NA		1999
(621) Middle Creek Rd	0.45	1500	R			From: 92-1210 Sawmill Hollow					NA			NA		1999
(621) Middle Creek Rd	0.10	730	R			From: 92-1211 Fourth Street					NA			NA		1999
						To: NCL Cedar Bluff										
Tazewell County																
(621) Middle Creek Rd	0.35	730	N			From: NCL Cedar Bluff					NA			NA		1999
(621) Middle Creek Rd	1.70	580	R			From: 92-718 McCoy Branch Road					NA			NA		1999
(621) Middle Creek Rd	4.60	100	R			From: 1.70 MN 92-718					NA			NA		1999
(621) Stinson Creek Rd	3.00	200	R			From: 92-622 Hunting Hill Rd					NA			NA		1999
(621) Stinson Creek Rd	0.23	570	R			From: 92-620 Jewell Main Rd					NA			NA		1999
						To: 92-616 Bearwallow Rd										
(622) Hunting Hill Rd	2.20	70	R			From: 92-621 Stinson Creek Rd (D) Middle Creek Rd (U)					NA			NA		1999
(622) Reynolds Ridge Rd	2.20	290	R			From: 92-624 Panther Branch Rd					NA			NA		1999
						To: 92-616 Bearwallow Rd										
(623) Burkes Garden Rd	2.29	10	R			From: Bland County Line					NA			NA		12/05/2002
(623) Burkes Garden Rd	0.61	30	R			From: 2.29 MN OF NCL					NA			NA		12/05/2002
(623) Burkes Garden Rd	0.50	110	R			From: 92-667 Medley Valley Road					NA			NA		1999
(623) Burkes Garden Rd	0.85	220	R			From: 92-625 Banks Ridge Rd					NA			NA		1999
						To: 92-727 West End Road										

Virginia Department of Transportation
 Mobility Management Division
 2004
 Annual Average Daily Traffic Volume Estimates By Section of Route
 Tazewell Maintenance Area

Route	Length	AADT	QA	4Tire	Bus	-----Truck-----				QC	K Factor	QK	Dir Factor	AAWDT	QW	Year
						2Axle	3+Axle	1Trail	2Trail							
Tazewell County																
(623) Burkes Garden Rd	1.30	380	R			From: 92-727 West End Road					NA			NA		1999
(623) Burkes Garden Rd	0.81	420	R			To: 92-666 S, Litz Lane					NA			NA		1999
(623) Burkes Garden Rd	5.74	600	R			From: 92-666 N, Gose Mill Rd					NA			NA		1999
						To: SR 61										
(624) Panther Branch Rd	2.00	140	R			From: 92-622 Reynolds Ridge Rd (D) Hunting Hill Rd					NA			NA		1999
(624) Panther Branch Rd	2.40	250	R			To: 2.00 ME OF 92-622					NA			NA		1999
(624) Amonate Rd	5.60	360	G	82%	1%	From: 92-627 N, Bandy Rd				C	0.121	F	0.578	360	G	2004
(624) Amonate Rd	0.90	350	G	82%	1%	From: 92-627 S, Bandy Rd				F	0.1	F	0.519	350	G	2004
						To: West Virginia State Line										
(625) Banks Ridge Rd	4.60	140	R			From: 92-623 Burkes Garden Rd					NA			NA		1999
						To: 92-666 Gose Mill Rd										
(626) Ravens Nest Branch Rd	0.50	840	R			From: 92-631 Indian Creek Rd					NA			NA		1999
(626) Ravens Nest Branch Rd	0.38	680	R			To: 92-630 S, Laurel Rd					NA			NA		1999
(626) Ravens Nest Branch Rd	2.12	220	R			From: 92-786 Rocky Hollow Rd					NA			NA		1999
(626) Ravens Nest Branch Rd	0.50	300	R			To: 92-630 N, Buck Hollow					NA			NA		12/10/2002
(626) Ravens Nest Branch Rd	0.50	270	R			From: 0.50 MN OF 92-630N					NA			NA		1999
(626) Ravens Nest Branch Rd	0.90	250	R			To: 1.00 MN OF 92-630N					NA			NA		12/10/2002
(626) Ravens Nest Branch Rd	1.45	370	R			From: 92-627 N, Bandy Rd					NA			NA		1999
						To: 92-627 S, Bandy Rd										
(626) Ravens Nest Branch Rd	0.30	150	R			From: 92-768 Creed Branch Road					NA			NA		1999
(626) Ravens Nest Branch Rd	1.84	140	R			To: 0.30 ME 92-768					NA			NA		12/10/2002
						From: 92-637 Dry Fork Rd										
(627) Bandy Rd	2.80	1200	G	98%	0%	From: 92-631 Baptist Valley Rd (D) Indian Creek Rd (U)				C	0.088	F	0.566	1200	G	2004
(627) Bandy Rd	1.00	720	G	98%	0%	To: 92-626 S, Ravens Nest Branch Rd				F	0.09	F	0.574	730	G	2004
(627) Bandy Rd	1.40	1100	R			From: 92-624 S, Amonate Rd					NA			NA		1999
(627) Bandy Rd	0.30	710	R			To: 92-612 Greasy Creek Rd					NA			NA		1999
(627) Bandy Rd	4.10	60	R			From: 92-628 Fire Tower Rd					NA			NA		1999
						To: WV State Line										
(628) Fire Tower Rd	2.00	820	R			From: 92-627 Bandy Rd					NA			NA		12/10/2002
						To: Dead End										

Virginia Department of Transportation
 Mobility Management Division
 2004
 Annual Average Daily Traffic Volume Estimates By Section of Route
 Tazewell Maintenance Area

Route	Length	AADT	QA	4Tire	Bus	-----Truck-----				QC	K Factor	QK	Dir Factor	AAWDT	QW	Year
						2Axle	3+Axle	1Trail	2Trail							
Tazewell County																
(629) Daw Rd	0.85	810	R			From: 92-724 Bottom Road					NA			NA		1999
(629) Daw Rd	0.20	250	R			To: Russell County Line; Gap					NA			NA		1999
(629) Daw Rd	1.70	480	R			From: 92-729 Ray Road					NA			NA		1999
(629) Daw Rd						To: 92-609 Kents Ridge Rd										
(630) Laurel Rd	2.00	60	R			From: 92-626 Ravens Nest Branch Rd					NA			NA		12/10/2002
(630) Buck Hollow	0.60	210	R			To: 92-627 Bandy Rd					NA			NA		1999
(630) Buck Hollow						From: 92-626 Ravens Nest Branch Rd										
(631) Jones Chapel Rd	0.15	260	R			To: ECL Richlands					NA			NA		1999
(631) Jones Chapel Rd	0.31	240	R			From: 0.15 ME OF ECL					NA			NA		12/17/2002
(631) Jones Chapel Rd	0.35	270	R			To: 0.46 ME OF ECL					NA			NA		12/17/2002
(631) Jones Chapel Rd						From: NCL Cedar Bluff										
Town of Cedar Bluff																
(631) Jones Chapel Rd	0.14	1500	R			From: NCL Cedar Bluff					NA			NA		1999
(631) Indian Creek Rd	0.84	3000	G	99%	0%	To: US 460 BUS WEST				F	0.082	F	0.541	3100	G	2004
(631) Indian Creek Rd						From: US 460 BUS EAST										
(631) Indian Creek Rd						To: ECL Cedar Bluff										
Tazewell County																
(631) Indian Creek Rd	1.18	2100	G	99%	0%	From: ECL Cedar Bluff				F	0.089	F	0.526	2100	G	2004
(631) Indian Creek Rd	2.00	1400	G	99%	0%	To: 92-626 Ravens Nest Branch Rd				F	0.087	F	0.506	1400	G	2004
(631) Baptist Valley Rd	2.66	1300	G	99%	0%	From: 92-627 Bandy Rd				C	0.086	F	0.582	1300	G	2004
(631) Baptist Valley Rd	1.89	1200	G	99%	0%	To: 92-639 E, Earls Branch Rd				F	0.095	F	0.502	1300	G	2004
(631) Baptist Valley Rd	3.54	2100	G	99%	0%	From: 92-637 W, Cochran Hollow Rd				F	0.081	F	0.515	2200	G	2004
(631) Baptist Valley Rd	1.10	2800	G	97%	0%	To: 92-635 W, Hubble Hill Rd				C	0.08	F	0.521	2900	G	2004
(631) Baptist Valley Rd						From: SR 16										
(632) Pisgah Rd	0.11	210	R			To: US 19; Bus US 19					NA			NA		1999
(632) Pisgah Rd	1.09	230	R			From: 92-693					NA			NA		1999
(632) Pisgah Rd						To: WCL Tazewell										
(633) Peery Addition Rd	0.80	420	R			From: Bus US 19					NA			NA		1999
(633) Peery Addition Rd						To: Dead End										
(634) Sunglass Lane	0.30	30	R			From: Bus US 19					NA			NA		10/23/2002
(634) Sunglass Lane						To: Dead End										
(635) Hubble Hill Rd	1.07	600	R			From: NCL Tazewell					NA			NA		1999
(635) Hubble Hill Rd						To: 92-631 W, Baptist Valley Rd										

Virginia Department of Transportation
 Mobility Management Division
 2004
 Annual Average Daily Traffic Volume Estimates By Section of Route
 Tazewell Maintenance Area

Route	Length	AADT	QA	4Tire	Bus	Truck				QC	K Factor	QK	Dir Factor	AAWDT	QW	Year
						2Axle	3+Axle	1Trail	2Trail							
Tazewell County																
(635) Mundytown Rd	2.20	280	R			From: 92-631 E, Baptist Valley Rd To: SR 16					NA			NA		1999
(636) McGuire Valley Rd	0.59	130	R			From: 92-627 Bandy Rd To: 92-819 Sisters Lane					NA			NA		12/10/2002
(636) McGuire Valley Rd	1.60	80	R			From: 92-819 Sisters Lane To: 92-686 Lick Branch Road					NA			NA		1999
(636) McGuire Valley Rd	1.39	130	R			From: 92-686 Lick Branch Road To: 92-639 Cliff Rd					NA			NA		1999
(636) McGuire Valley Rd	1.00	260	R			From: 92-639 Cliff Rd To: 92-637 W, Dry Fork Rd					NA			NA		1999
(636) Dry Fork Rd	5.52	320	G	82%	0%	3%	15%	1%	0%	C	0.098	F	0.606	330	G	2004
(637) Limestone Rd	0.47	450	R			From: US 19 EAST To: 92-699 Green Mountain Road					NA			NA		1999
(637) Limestone Rd	1.07	1600	R			From: 92-699 Green Mountain Road To: US 19 MID					NA			NA		1999
(637) Pounding Mill Branch R	3.25	1100	R			From: US 19 MID To: US 19 WEST					NA			NA		1999
(637) Pounding Mill Branch R	0.44	400	R			From: US 19 WEST To: 92-608 Laurel Gap Rd					NA			NA		1999
(637) Pounding Mill Branch R	0.15	420	R			From: 92-608 Laurel Gap Rd To: 92-841 Colley Street					NA			NA		1999
(637) Pounding Mill Branch R	3.80	560	R			From: 92-841 Colley Street To: 92-840 Thomas Street					NA			NA		1999
(637) Pounding Mill Branch R	0.28	680	R			From: 92-840 Thomas Street To: 92-698 Maxwell Road					NA			NA		1999
(637) Cochran Hollow Rd	0.32	1300	R			From: 92-698 Maxwell Road To: US 19					NA			NA		1999
(637) Cochran Hollow Rd	1.31	1300	R			From: US 19 To: 92-765 Taylors Mill Road					NA			NA		1999
(637) Cochran Hollow Rd	0.07	1100	R			From: 92-765 Taylors Mill Road To: 92-791 Lowe Lane					NA			NA		1999
(637) Jumps Rd	1.90	570	R			From: 92-791 Lowe Lane To: 92-631 W, Baptist Valley Rd					NA			NA		1995
(637) Dry Fork Rd	1.52	480	G	99%	0%	0%	1%	0%	0%	C	0.102	F	0.547	490	G	2004
(637) Dry Fork Rd	3.60	320	G	99%	0%	0%	1%	0%	0%	F	0.093	F	0.539	330	G	2004
(637) Dry Fork Rd	1.40	240	G	99%	0%	0%	1%	0%	0%	F	0.132	F	0.667	250	G	2004
(638)	0.80	0	R			From: West Virginia State Line; WV-9 To: SR 91					NA			NA		12/12/2002
(639) Earls Branch Rd	1.73	990	R			From: SR 91 To: Dead End					NA			NA		1999
(639) Cliff Rd	1.30	30	R			From: US 19; US 460 To: 92-631 E, Baptist Valley Rd					NA			NA		1999
(639) Cliff Rd	1.30	30	R			From: 92-631 E, Baptist Valley Rd To: 92-631 W, Baptist Valley Rd					NA			NA		12/10/2002
(639) Cliff Rd	1.30	30	R			From: 92-631 W, Baptist Valley Rd To: 92-636 McGuire Valley Rd					NA			NA		12/10/2002

Virginia Department of Transportation
 Mobility Management Division
 2004
 Annual Average Daily Traffic Volume Estimates By Section of Route
 Tazewell Maintenance Area

Route	Length	AADT	QA	4Tire	Bus	Truck				QC	K Factor	QK	Dir Factor	AAWDT	QW	Year
						2Axle	3+Axle	1Trail	2Trail							
Tazewell County																
(640) St Clair Crossing	0.37	1800	R			From: US 19 To: 92-650 Tip Top Rd; Wrights Valley Rd					NA			NA		1999
(641) Grassy Spur Road	0.45	250	R			From: 92-643 Johnson Branch Rd To: 92-760 Monk Road					NA			NA		1999
(641) Grassy Spur Road	3.75	350	R			From: SR 16 To: SR 16 WEST					NA			NA		1999
(642)	0.20	230	R			From: 92-713 Ball Diamond Road To: 0.63 ME 92-713					NA			NA		1999
(642)	0.63	170	R			From: SR 16 EAST To: 92-624 Amonate Rd					NA			NA		1999
(642) Crocketts Cove Road	0.87	46	R			From: 0.20 ME OF 92-624, NS Railroad To: 92-637 Dry Fork Rd					NA			NA		1999
(643) Fairday Rd	0.20	170	R			From: 92-641 Grassy Spur Road To: 92-810					NA			NA		1999
(643)	1.31	170	R			From: 0.93 ME 92-810 To: SR 16 NORTH SR 16 SOUTH					NA			NA		11/15/2002
(643) Johnson Branch Rd	0.50	270	R			From: 1.30 ME OF SR 16 To: 92-830 Mud Fork Road					NA			NA		11/15/2002
(643) Johnson Branch Rd	0.07	110	R			From: 92-830; Healing Spring Rd To: 92-651 T R Barrett Road					NA			NA		1999
(643) Johnson Branch Rd	0.93	130	R			From: 92-655 W. Joe Hunt To: 92-655 E, Joe Hunt					NA			NA		1999
(643) Johnson Branch Rd	5.90	120	R			From: 92-653 Boulder Road To: 92-656 Bailey Switch				C	0.104	F	0.564	360	G	2004
(643) Healing Spring Rd	1.30	240	R			From: 0.16 ME OF 92-656 To: 92-702 Pauley Street					NA			NA		11/26/2002
(643) Healing Spring Rd	0.96	80	R			From: 92-685 Wild Duck Road To: 92-661 W, Deer Field					NA			NA		11/26/2002
(643) Mud Fork Rd	2.70	330	R			From: 0.16 ME OF 92-656 To: 92-661 S, Cove Creek Rd					NA			NA		11/26/2002
(643) Mud Fork Rd	2.50	250	R			From: 92-655 W, Joe Hunt To: 92-655 E, Joe Hunt					NA			NA		1999
(643) Mud Fork Rd	0.20	360	G	98%	0%	1%	0%	0%	0%		0.104	F	0.564	360	G	2004
(643) Mud Fork Rd	1.30	70	R			From: 92-653 Boulder Road To: 92-656 Bailey Switch					NA			NA		11/26/2002
(643) Mud Fork Rd	2.80	30	R			From: 92-656 Bailey Switch To: 0.16 ME OF 92-656					NA			NA		11/26/2002
(643) Mud Fork Rd	1.60	120	R			From: 0.16 ME OF 92-656 To: 92-702 Pauley Street					NA			NA		1999
(643) Mud Fork Rd	0.70	120	R			From: 92-702 Pauley Street To: 92-685 Wild Duck Road					NA			NA		1999
(643) Mud Fork Rd	1.90	260	R			From: 92-685 Wild Duck Road To: 92-661 W, Deer Field					NA			NA		1999
(643) Mud Fork Rd	0.90	310	R			From: 92-661 W, Deer Field To: 92-661 S, Cove Creek Rd					NA			NA		1999
(643) Mud Fork Rd	0.50	330	R			From: 92-661 S, Cove Creek Rd To: 92-661 S, Cove Creek Rd					NA			NA		1999

Virginia Department of Transportation
 Mobility Management Division
 2004
 Annual Average Daily Traffic Volume Estimates By Section of Route
 Tazewell Maintenance Area

Route	Length	AADT	QA	4Tire	Bus	-----Truck-----				QC	K Factor	QK	Dir Factor	AAWDT	QW	Year
						2Axle	3+Axle	1Trail	2Trail							
Tazewell County																
643 Mud Fork Rd	0.30	350	R			From: 92-661 S. Cove Creek Rd					NA			NA		1999
643 Mud Fork Rd	0.50	580	R			From: 92-660 Loop Road					NA			NA		1999
643 Mud Fork Rd	0.65	720	R			From: 92-661 N, Deer Field					NA			NA		1999
643 Mud Fork Rd	0.65	1700	R			From: 92-721 Teri Road					NA			NA		1999
643 Brushfork Rd	0.92	3400	G	96%	0%	From: SR 102 WEST SR 102 EAST				C	0.083	F	0.531	3400	G	2004
						To: West Virginia State Line										
644 Horsepen Rd	2.31	650	G	97%	1%	From: SR 16				F	0.111	F	0.632	660	G	2004
644 Horsepen Rd	1.42	550	G	97%	1%	From: 92-668 Daniels Road				F	0.12	F	0.633	550	G	2004
644 Abbs Valley Rd	2.45	640	G	97%	1%	From: West Virginia State Line				F	0.109	F	0.779	650	G	2004
644 Abbs Valley Rd	2.45	1000	G	97%	1%	From: 92-655 Joe Hunt				F	0.094	F	0.637	1100	G	2004
644 Abbs Valley Rd	2.18	1800	G	97%	1%	From: 92-767 Mico Road				F	0.082	F	0.548	1800	G	2004
644 Abbs Valley Rd	0.71	2000	G	97%	1%	From: 92-774 School Road				F	0.083	F	0.571	2100	G	2004
644 Bossevain Rd	2.90	2200	G	97%	1%	From: 92-702 Pauley Street				C	0.09	F	0.618	2200	G	2004
						To: 92-747 SCL Pocahontas										
Town of Pocahontas																
644 Bossevain Rd	0.25	3000	G	97%	1%	From: 92-747; SCL Pocahontas				F	0.097	F	0.64	3000	G	2004
644 Exhib Rd	0.16	3500	N	97%	1%	From: 92-659 WEST				N	0.093	N	0.637	3600	N	2004
644 Exhib Rd	0.10	3500	G	97%	1%	From: End State Maintenance, Gap				F	0.093	F	0.637	3600	G	2004
644 Exhib Rd	0.15	580	R			From: 92-1103					NA			NA		1999
644 Exhib Rd	0.02	550	R			From: 92-659 E; Shop Hollow Rd 92-659 E, Shop Hollow Rd					NA			NA		1999
						To: Dead End; Gap										
Tazewell County																
644 Bramwell Rd	0.17	720	R			From: SR 102; Gap					NA			NA		1999
						To: WV State Line; 92-663										
645 Cavitts Creek Rd	1.68	1800	R			From: SR 16					NA			NA		1999
645 Lake Witten Rd	1.64	1400	R			From: 92-831 Whitney Branch Road					NA			NA		1999
645 Lake Witten Rd	0.05	1400	R			From: 1.64 ME 93-831					NA			NA		1999
645 Lake Witten Rd	0.70	1400	R			From: 1.69 ME 93-831					NA			NA		1999
645 Blacks Chapel Rd	0.29	1000	R			From: 92-678 Market Street					NA			NA		1999
						To: Dead End										

Virginia Department of Transportation
 Mobility Management Division
 2004
 Annual Average Daily Traffic Volume Estimates By Section of Route
 Tazewell Maintenance Area

Route	Length	AADT	QA	4Tire	Bus	Truck				QC	K Factor	QK	Dir Factor	AAWDT	QW	Year
						2Axle	3+Axle	1Trail	2Trail							
Tazewell County																
(646) Burton Hollow Road	0.64	230	R			From: SR 61					NA			NA		1999
						To: Dead End										
(648) County Farm Road	0.20	340	R			From: ECL Tazewell					NA			NA		1999
						To: 0.20 ME of ECL										
(648) County Farm Road	0.51	40	R			From: 0.20 E of ECL					NA			NA		11/07/2002
						To: Dead End										
(649) Lynn Hollow Road	2.22	360	R			From: 92-651 T R Barrett Road					NA			NA		1999
						To: 2.22 ME 92-651										
(649) Lynn Hollow Road	0.56	240	R			From: 2.78 ME 92-651					NA			NA		12/03/2002
						To: US 19; US 460										
(650) Wittens Mill Rd	4.40	450	G	99%	0%	1%	0%	0%	0%	C	0.133	F	0.688	450	G	2004
						From: 92-651 T R Barrett Road										
						To: 92-655 NORTH										
(650) Wrights Valley Rd	0.06	550	R			From: 92-655 N, Joe Hunt					NA			NA		1999
						To: 92-655 S, Joe Hunt										
(650) Wrights Valley Rd	2.90	500	R			From: 92-656 W, Bailey Switch					NA			NA		1999
						To: 92-656 E, Bailey Switch										
(650) Wrights Valley Rd	0.15	240	R			From: 92-740 Gulfport Drive					NA			NA		1999
						To: 92-640 St Clair Crossing										
(650) Tip Top Rd	0.75	110	R			From: US 19					NA			NA		1999
						To: US 19										
(651) T R Barrett Road	1.01	1600	G	99%	0%	1%	0%	0%	0%	C	0.094	F	0.503	1700	G	2004
						From: 92-650 Wittens Mill Rd										
(651) T R Barrett Road	0.13	470	R			From: 92-850 Burton Lane					NA			NA		1999
						To: 92-1010 Plymouth Hollow										
(651) T R Barrett Road	0.20	220	R			From: 0.20 MS 92-1010					NA			NA		1999
						To: 0.89 MS 92-1010										
(651) T R Barrett Road	0.69	320	R			From: 92-643 Mud Fork Rd					NA			NA		11/15/2002
						To: 92-741 Rodriquez Street										
(652) Hillview Drive	0.11	30	R			From: Dead End					NA			NA		1999
						To: 92-655 Joe Hunt										
(653) Boulder Road	1.00	30	R			From: 92-643 Mud Fork Rd					NA			NA		11/26/2002
						To: Dead End										
(654) Snag Hollow	0.95	60	R			From: 92-655 Joe Hunt					NA			NA		11/26/2002
						To: 92-655 Joe Hunt										

Virginia Department of Transportation
 Mobility Management Division
 2004
 Annual Average Daily Traffic Volume Estimates By Section of Route
 Tazewell Maintenance Area

Route	Length	AADT	QA	4Tire	Bus	-----Truck-----				QC	K Factor	QK	Dir Factor	AAWDT	QW	Year
						2Axle	3+Axle	1Trail	2Trail							
Tazewell County																
(655) Joe Hunt	1.00	1500	R			From: 92-680 Hurt Rd					NA			NA		1999
(655) Joe Hunt	0.50	760	R			From: 92-762 Angles Hollow Road					NA			NA		1999
(655) Joe Hunt	1.24	390	R			From: 0.50 MN 92-762					NA			NA		1999
(655) Joe Hunt	0.16	310	R			From: 1.74 MN 92-762					NA			NA		1999
(655) Joe Hunt	2.54	330	G	98%	0%	2%	0%	0%	0%	C	0.123	F	0.581	340	G	2004
(655) Joe Hunt	0.60	490	G	98%	0%	2%	0%	0%	0%	F	0.109	F	0.517	490	G	2004
(655) Joe Hunt	1.50	620	G	98%	0%	2%	0%	0%	0%	F	0.110	F	0.569	630	G	2004
(656) Bailey Switch	1.30	970	R			From: US 19					NA			NA		1999
(656) Bailey Switch	1.70	80	R			From: 92-650 W, Wrights Valley Rd 92-650 E, Wrights Valley Rd					NA			NA		11/26/2002
(657) Laurel Creek	0.10	210	R			From: 92-644 Bossevain Rd					NA			NA		1999
(657) Laurel Creek	0.80	170	R			From: 92-822 Dunn Road					NA			NA		1999
(657) Laurel Creek	1.60	70	R			From: 92-821 Belcher Road					NA			NA		1999
(658) Rosenbraun	1.00	380	R			From: 92-644 W, Bossevain Rd					NA			NA		1999
(658) Rosenbraun	1.80	340	R			From: 92-690 92-644 E, Bossevain Rd					NA			NA		1999
(659)	1.80	340	G	99%	0%	1%	0%	0%	0%	F	0.111	F	0.646	340	G	2004
Town of Pocahontas																
(659)	0.80	470	G	99%	0%	1%	0%	0%	0%	C	0.083	F	0.5	480	G	2004
(659) Shop Hollow Rd	0.15	110	R			From: 92-644 W, Exhib Rd; Bossevain Rd 92-644 E, Exhib Rd					NA			NA		1999
(659) Shop Hollow Rd	1.00	110	N			From: ECL Pocahontas					NA			NA		1999
(660) Loop Road	0.68	280	R			From: 92-643 Mud Fork Rd					NA			NA		1999
(660) Loop Road	1.42	310	R			From: 92-697 Debra Road					NA			NA		1999
(660) Loop Road	0.60	650	R			From: 92-736 Turner Hollow					NA			NA		1999
(660) Loop Road						From: SR 102										

Virginia Department of Transportation
 Mobility Management Division
 2004
 Annual Average Daily Traffic Volume Estimates By Section of Route
 Tazewell Maintenance Area

Route	Length	AADT	QA	4Tire	Bus	Truck				QC	K Factor	QK	Dir Factor	AAWDT	QW	Year
						2Axle	3+Axle	1Trail	2Trail							
Tazewell County																
(661) Cove Creek Rd	0.80	70	R			From: Dead End						NA		NA		11/26/2002
						To: 92-643 SOUTH										
(661) Deer Field	0.80	80	R			From: 92-643 WEST						NA		NA		11/26/2002
						To: 92-643 NORTH										
(662) Cove Creek Road	3.50	60	R			From: SR 61						NA		NA		12/03/2002
						To: Bland County Line										
(662) Cove Creek Road	1.50	48	R			From: SCL Bluefield						NA		NA		12/03/2002
						To: WV State Line; 92-644										
(663)	2.20	70	R			From: West Virginia State Line						NA		NA		1999
						To: Dead End										
(664) Slade Hollow	0.50	550	R			From: 92-682 Ruble Hill Road						NA		NA		1999
						To: US 19; US 460										
(665) Camp Joy	0.50	280	R			From: Dead End						NA		NA		1999
						To: US 19 SOUTH										
(665) Bluestone Loop	0.45	90	R			From: US 19 NORTH						NA		NA		1999
						To: Dead End										
(666) Litz Lane	0.34	30	R			From: Dead End						NA		NA		12/05/2002
						To: 0.34 ME Dead End										
(666) Litz Lane	0.60	60	R			From: 0.94 ME Dead End						NA		NA		12/05/2002
						To: 92-623 S, Burkes Garden Rd										
(666) Gose Mill Rd	4.58	180	R			From: 92-623 N, Burkes Garden Rd						NA		NA		1999
						To: 92-625 Banks Ridge Rd										
(667) Medley Valley Road	2.20	60	R			From: 92-727 West End Road						NA		NA		1999
						To: 92-623 Burkes Garden Rd										
(668) Daniels Road	1.22	130	R			From: Dead End						NA		NA		11/22/2002
						To: 1.22 MN Dead End										
(668) Daniels Road	0.10	110	R			From: 92-644 Horsepen Rd						NA		NA		1999
						To: 92-618 Road Ridge Turnpike										
(669) Premier Road	1.20	250	R			From: 1.20 ME 92-618						NA		NA		12/17/2002
						To: 92-804 Red Ash Camp Road										
(670) Mill Creek Road	2.68	600	R			From: Russell County Line						NA		NA		1999
						To: SR 67 WEST										
(670) Mill Creek Road	0.04	60	R			From: 92-726 Bridge Street						NA		NA		1999
						To: 92-772 Reedy Road										

Virginia Department of Transportation
 Mobility Management Division
 2004
 Annual Average Daily Traffic Volume Estimates By Section of Route
 Tazewell Maintenance Area

Route	Length	AADT	QA	4Tire	Bus	Truck				QC	K Factor	QK	Dir Factor	AAWDT	QW	Year
						2Axle	3+Axle	1Trail	2Trail							
Tazewell County																
(670) Mill Creek Road	0.01	720	R			From: 92-772 Reedy Road					NA			NA		1999
						To: 92-763 Youngs Road										
(670) Mill Creek Road	0.05	840	R			From: 32-763					NA			NA		1999
						To: SR 67 EAST										
(671)	0.63	210	R			From: Buchanan County Line; 13-671					NA			NA		1999
						To: 0.63 MN OF CL										
(671)	0.87	220	R			From: Buchanan County Line; 13-671					NA			NA		1999
						To: Buchanan County Line; 13-671										
(672) Haga Road	1.35	100	R			From: Dead End					NA			NA		11/26/2002
						To: 92-659										
(673) Laramie Road	0.22	670	R			From: SR 67					NA			NA		1999
						To: Dead End										
(674) Brewster Hollow Road	0.03	60	R			From: SR 16					NA			NA		1999
						To: Dead End										
(675) Little Valley Road	2.00	100	R			From: 92-607 Little Tumbling Creek Rd					NA			NA		1999
						To: Dead End										
(676) Back Hollow Road	0.02	130	R			From: 92-637 Dry Fork Rd					NA			NA		12/10/2002
						To: 92-755 Apostolic Drive										
(676) Back Hollow Road	0.04	80	R			From: 92-711 Beavers Road					NA			NA		12/10/2002
						To: Dead End										
(676) Back Hollow Road	1.44	60	R			From: Dead End					NA			NA		12/10/2002
						To: Dead End										
(677)	0.35	40	R			From: NCL Bluefield					NA			NA		12/03/2002
						To: Dead End										
(678) Market Street	0.70	1200	R			From: NCL Tazewell					NA			NA		1999
						To: 92-645 Blacks Chapel Rd (D) Lake Witten Rd (U)										
(679) Bowman Road	0.40	140	R			From: Dead End					NA			NA		1999
						To: 92-644 Abbs Valley Rd										
(680) Irson Rd	0.42	230	R			From: US 19 SOUTH					NA			NA		1999
						To: 92-754 Roma Rd										
(680) Irson Rd	0.22	190	R			From: US 19 WEST					NA			NA		1999
						To: US 19 EAST										
(680) Hurt Rd	0.13	590	R			From: 92-655 Joe Hunt					NA			NA		1999
						To: US 19 NORTH										
(680) Hurt Rd	0.22	1100	R			From: US 19 NORTH					NA			NA		1999
						To: 92-643 Brushfork Rd										
(681) Prater Hollow Road	0.05	330	R			From: 0.05 MN 92-643					NA			NA		11/26/2002
						To: West Virginia State Line										

Virginia Department of Transportation
 Mobility Management Division
 2004
 Annual Average Daily Traffic Volume Estimates By Section of Route
 Tazewell Maintenance Area

Route	Length	AADT	QA	4Tire	Bus	Truck				QC	K Factor	QK	Dir Factor	AAWDT	QW	Year
						2Axle	3+Axle	1Trail	2Trail							
Tazewell County																
(682) Ruble Hill Road	0.30	300	R			From: Dead End					NA		NA			1999
						To: 92-664 Slade Hollow										
(683) Jacks Creek Road	0.97	800	R			From: US 460					NA		NA			1999
						To: 92-617 Red Root Ridge Rd										
(684) Smith Ridge Road	0.80	70	R			From: Dead End					NA		NA			1999
						To: 92-616 Smith Ridge Rd										
(685) Wild Duck Road	0.50	20	R			From: Dead End					NA		NA			11/26/2002
						To: 92-643 Mud Fork Rd										
(686) Lick Branch Road	0.50	220	R			From: 92-631 Baptist Valley Rd					NA		NA			12/10/2002
						To: 92-636 McGuire Valley Rd										
(687) Fork Ridge Road	1.15	460	R			From: US 460					NA		NA			1999
						To: 92-797 Bentwood Road										
(687) Fork Ridge Road	1.65	240	R			From: Buchanan County Line					NA		NA			1999
						To: Buchanan County Line										
(689)	0.25	30	R			From: NCL Bluefield					NA		NA			12/03/2002
						To: NCL Bluefield										
(690)	0.50	120	R			From: 92-658 Rosenbraun					NA		NA			1999
						To: Dead End										
(691)	0.36	40	R			From: NCL Bluefield					NA		NA			1999
						To: Dead End										
(692) Brown Hollow Road	1.38	20	R			From: 92-644 Horsepen Rd					NA		NA			11/22/2002
						To: Dead End										
(693)	0.05	30	R			From: Dead End					NA		NA			10/23/2002
						To: 0.05 ME Dead End										
(693)	0.10	30	R			From: 92-632 Pisgah Rd					NA		NA			10/23/2002
						To: 92-632 Pisgah Rd										
(694) High Street	1.20	1300	R			From: NCL Bluefield					NA		NA			1999
						To: SR 102										
(695) Dairy Barn Road	0.50	90	R			From: Dead End					NA		NA			1999
						To: 92-644 Abbs Valley Rd										
(696) Big Branch	1.80	360	R			From: Dead End					NA		NA			1999
						To: SR 102										
(697) Debra Road	0.15	50	R			From: Dead End					NA		NA			1999
						To: 92-808 Pebblestone Drive										
(697) Debra Road	0.20	130	R			From: 92-660 Loop Road					NA		NA			1999
						To: 92-660 Loop Road										
(698) Maxwell Road	0.10	90	R			From: 92-637 Pounding Mill Branch Rd					NA		NA			1999
						To: Dead End										

Virginia Department of Transportation
 Mobility Management Division
 2004
 Annual Average Daily Traffic Volume Estimates By Section of Route
 Tazewell Maintenance Area

Route	Length	AADT	QA	4Tire	Bus	Truck				QC	K Factor	QK	Dir Factor	AAWDT	QW	Year
						2Axle	3+Axle	1Trail	2Trail							
Tazewell County																
(699) Green Mountain Road	2.05	1300	R			From: 92-637 Limestone Rd						NA		NA		1999
						To: 92-631 Baptist Valley Rd										
(700) Spring Street	0.24	110	R			From: 92-644 Abbs Valley Rd						NA		NA		1999
						To: Dead End										
(701) Birmingham Road	1.20	310	R			From: 92-609 Kents Ridge Rd						NA		NA		1999
						To: 92-759 Purcell Road										
(702) Pauley Street	2.11	170	R			From: 92-643 Mud Fork Rd						NA		NA		11/22/2002
						To: 92-799 Byrd Street										
(702) Pauley Street	0.09	220	R			From: 92-799						NA		NA		11/22/2002
						To: 92-644 Bossevain Rd (D) Abbs Valley Rd (U)										
(703) Rec. Park Road	0.72	200	R			From: Dead End						NA		NA		1999
						To: SCL Richlands										
(704) Kiser Road	0.50	70	R			From: 92-602 Pleasant Hill Church Rd						NA		NA		1999
						To: Dead End										
(705) Drews Lane	0.60	390	R			From: US 19						NA		NA		1999
						To: 92-719 Claypool Hill Mall Road										
(706)	0.22	20	R			From: NCL Bluefield						NA		NA		1999
						To: Dead End										
Town of Cedar Bluff																
(707) Edgewater Drive	0.93	330	G	98%	1%	From: ECL Richlands	1%	0%	0%	C	0.106	F	0.543	330	G	2004
						To: 92-1209 W, James Circle										
(707) Edgewater Drive	0.10	570	G	98%	1%	From: 92-1209 W, James Circle	1%	0%	0%	F	0.088	F	0.619	580	G	2004
						To: 92-1209 E, James Circle										
(707) Edgewater Drive	0.34	730	G	98%	1%	From: 92-1209 E, James Circle	1%	0%	0%	F	0.079	F	0.533	740	G	2004
						To: Bus US 460										
Tazewell County																
(708) Ratliff Street	0.06	46	R			From: Dead End						NA		NA		11/22/2002
						To: 92-644 Abbs Valley Rd										
(709) Chestnut Street	0.09	120	R			From: 92-771 Finch Avenue						NA		NA		1999
						To: SR 102										
(710) Chinkapin Trail	0.14	0	R			From: Dead End						NA		NA		10/23/2002
						To: 0.14 ME Dead End										
(710) Chinkapin Trail	0.02	3	R			From: 0.14 ME Dead End						NA		NA		1999
						To: 92-602 Pleasant Hill Church Rd										
(711) Beavers Road	0.22	10	R			From: Dead End						NA		NA		1999
						To: 92-676 Back Hollow Road										
(712) Shannons Branch Road	0.85	360	R			From: Dead End						NA		NA		1999
						To: 92-631 Baptist Valley Rd										
(713) Ball Diamond Road	2.30	100	R			From: SR 16						NA		NA		11/15/2002
						To: 92-642 .										

Virginia Department of Transportation
 Mobility Management Division
 2004
 Annual Average Daily Traffic Volume Estimates By Section of Route
 Tazewell Maintenance Area

Route	Length	AADT	QA	4Tire	Bus	-----Truck-----				QC	K Factor	QK	Dir Factor	AAWDT	QW	Year
						2Axle	3+Axle	1Trail	2Trail							
Tazewell County																
(714) Lee Street	0.19	110	R			From: Dead End										1999
						To: 92-644 Abbs Valley Rd										
(715) Rasnake Drive	0.38	220	R			From: 92-631 Baptist Valley Rd										1999
						To: 92-631 Baptist Valley Rd										
(716) Laurel Star Road	0.21	50	R			From: 92-644 Bossevain Rd										11/26/2002
						To: 92-644 Bossevain Rd										
(717) Adams Road	0.27	110	R			From: SR 102										1999
						To: 92-9522 Angel Lane										
(717) Adams Road	0.09	130	R			From: 92-643 Brushfork Rd										1999
						To: 92-643 Brushfork Rd										
(718) McCoy Branch Road	0.26	90	R			From: 92-621 Middle Creek Rd										1999
						To: Dead End										
(719) Claypool Hill Mall Road	1.17	2800	R			From: US 19										1999
						To: US 460; 92-1234										
(720)	1.56	850	G	92%	1%	3%	1%	3%	0%	C	0.113	F	0.689	870	G	2004
						To: WCL Bluefield										
(721) Teri Road	0.50	50	R			From: Dead End										11/26/2002
						To: 92-722 Glenbrook Road										
(721) Teri Road	0.40	120	R			From: 92-643 Mud Fork Rd										1995
						To: 92-643 Mud Fork Rd										
(722) Glenbrook Road	0.50	40	R			From: Dead End										11/26/2002
						To: 92-721 Teri Road										
(723) Kirby Road	0.38	1600	R			From: Dead End										1995
						To: 92-724 E, Bottom Road										
(723) Kirby Road	0.08	4400	R			From: 92-724 W, Bottom Road										1995
						To: SR 67										
(724) Bottom Road	0.02	60	R			From: 92-9635										1995
						To: 92-1215 Smith Road										
(724) Bottom Road	0.03	560	R			From: 92-629 Daw Rd										1995
						To: 92-629 Daw Rd										
(724) Bottom Road	0.50	2000	R			From: 92-723 WEST										1995
						To: 92-723 W, Kirby Road										
(724) Bottom Road	0.10	1800	R			From: 92-723 E, Kirby Road										1995
						To: 92-723 E, Kirby Road										
(725) Back Alley Drive	0.13	10	R			From: 92-637 Dry Fork Rd										12/10/2002
						To: Dead End										
(726) Bridge Street	0.03	160	R			From: Russell County Line										1995
						To: 92-670 Mill Creek Road										
(727) West End Road	1.90	60	R			From: Bland County Line										12/05/2002
						To: 92-667 Medley Valley Road										

Virginia Department of Transportation
 Mobility Management Division
 2004
 Annual Average Daily Traffic Volume Estimates By Section of Route
 Tazewell Maintenance Area

Route	Length	AADT	QA	4Tire	Bus	-----Truck-----				QC	K Factor	QK	Dir Factor	AAWDT	QW	Year
						2Axle	3+Axle	1Trail	2Trail							
Tazewell County																
(727) West End Road	2.50	140	R			From: 92-667 Medley Valley Road					NA			NA		12/05/2002
						To: 92-623 Burkes Garden Rd										
(729) Ray Road	0.58	70	R			From: Dead End					NA			NA		12/12/2002
						To: 92-629 Daw Rd										
(730) Baker Hollow Road	0.05	440	R			From: US 460					NA			NA		12/17/2002
						To: 92-780 Golden Road										
(730) Baker Hollow Road	0.29	160	R			From: 0.29 MN 92-780					NA			NA		12/17/2002
						To: Dead End										
(731) Herndon Street	0.07	50	R			From: Dead End					NA			NA		12/03/2002
						To: US 19										
(732) Denver Avenue and Van	0.20	320	R			From: 92-831 Whitney Branch Road					NA			NA		11/07/2002
						To: 92-733										
(733)	0.03	70	R			From: 92-831 Whitney Branch Road					NA			NA		11/07/2002
						To: 92-732 Denver Avenue and VanHoosier Road										
(733)	0.14	40	R			From: Dead End					NA			NA		11/07/2002
						To: Dead End										
(734) Old Mountain Road	0.90	90	R			From: 92-747 Old River Road					NA			NA		11/26/2002
						To: Dead End										
(735) Albany Street	0.08	1300	R			From: SR 61					NA			NA		12/05/2002
						To: 92-1330 Cornell St										
(735) Albany Street	0.30	720	R			From: Dead End					NA			NA		12/05/2002
						To: Dead End										
(736) Turner Hollow	0.70	60	R			From: Dead End					NA			NA		11/26/2002
						To: 92-660 Loop Road										
(737) Sluss Hollow Road	0.60	60	R			From: Dead End					NA			NA		11/26/2002
						To: 92-659										
(738) G. I. Brown Road	0.75	160	R			From: 92-603 College Estates Rd					NA			NA		12/12/2002
						To: Dead End										
(739) Tin Can Alley	0.98	40	R			From: Dead End					NA			NA		12/12/2002
						To: 0.98 MN Dead End										
(739) Tin Can Alley	0.02	60	R			From: US 19					NA			NA		12/12/2002
						To: 92-650 Wrights Valley Rd										
(740) Gulfport Drive	0.15	70	R			From: Dead End					NA			NA		12/03/2002
						To: West Virginia State Line										
(741) Rodriquez Street	0.15	100	R			From: 92-652 Hillview Drive					NA			NA		11/26/2002
						To: Dead End										
(741) Rodriquez Street	0.10	60	R			From: Dead End					NA			NA		11/26/2002
						To: Dead End										

Virginia Department of Transportation
 Mobility Management Division
 2004
 Annual Average Daily Traffic Volume Estimates By Section of Route
 Tazewell Maintenance Area

Route	Length	AADT	QA	4Tire	Bus	Truck				QC	K Factor	QK	Dir Factor	AAWDT	QW	Year
						2Axle	3+Axle	1Trail	2Trail							
Tazewell County																
(743)	0.12	60	R			From: 92-607 Little Tumbling Creek Rd						NA		NA		10/23/2002
						To: 92-601 Freestone Valley Rd										
(744) Triangle Road	1.00	150	R			From: US 19, US 460						NA		NA		12/03/2002
						To: Dead End										
(745) Schoolhouse Road	0.36	540	R			From: Dead End						NA		NA		12/03/2002
						To: US 19, US 460										
(747) Old River Road	0.67	150	R			From: 92-644 Bossevain Rd						NA		NA		11/26/2002
						To: 92-734 Old Mountain Road										
(747) Old River Road	0.58	130	R			From: 92-644 Bossevain Rd						NA		NA		11/26/2002
						To: 92-644 Bossevain Rd										
(748) Tank Hill Road	1.42	310	R			From: Dead End						NA		NA		11/22/2002
						To: 92-644 Bossevain Rd										
(749) Denton Street	0.07	70	R			From: Dead End						NA		NA		1995
						To: US 19										
(750) Rodeo Road	0.08	190	R			From: Dead End						NA		NA		1995
						To: 83-726; 92-726										
(750) Rodeo Road	0.05	670	R			From: SR 67						NA		NA		1995
						To: SR 67										
(751) Flea Market Road	0.21	190	R			From: SR 67						NA		NA		1995
						To: SR 67										
(752) Clearview Road	0.21	150	R			From: US 460 WEST						NA		NA		12/17/2002
						To: 92-792 Coach Road										
(752) Clearview Road	0.04	190	R			From: 92-792 Coach Road						NA		NA		12/17/2002
						To: US 460 EAST										
(753) Church House Hollow R	1.10	260	R			From: Dead End						NA		NA		11/22/2002
						To: SR 16										
(754) Carter Hill Rd	0.55	380	R			From: Dead End						NA		NA		12/03/2002
						To: 92-1410 Roma Rd										
(754) Roma Rd	0.32	170	R			From: 92-680 Irson Rd						NA		NA		12/03/2002
						To: 92-676 Back Hollow Road										
(755) Apostolic Drive	0.20	46	R			From: 92-676 Back Hollow Road						NA		NA		12/10/2002
						To: Dead End										
(756) Mays Road	0.09	20	R			From: 92-651 T R Barrett Road						NA		NA		11/15/2002
						To: Dead End										
(757)	0.04	40	R			From: 92-644 Horsepen Rd						NA		NA		11/22/2002
						To: West Virginia State Line										
(758) Franklin Road	2.34	190	R			From: 92-644 Abbs Valley Rd						NA		NA		11/22/2002
						To: West Virginia State Line										
(759) Purcell Road	0.25	50	R			From: Dead End						NA		NA		12/17/2002
						To: 92-701 Birmingham Road										

Virginia Department of Transportation
 Mobility Management Division
 2004
 Annual Average Daily Traffic Volume Estimates By Section of Route
 Tazewell Maintenance Area

Route	Length	AADT	QA	4Tire	Bus	Truck				QC	K Factor	QK	Dir Factor	AAWDT	QW	Year
						2Axle	3+Axle	1Trail	2Trail							
Tazewell County																
(759) Purcell Road	0.65	1100	R			From: 92-701 Birmingham Road					NA		NA			12/17/2002
						To: SCL Richlands										
(760) Monk Road	0.16	20	R			From: Dead End					NA		NA			12/10/2002
						To: 92-641 Grassy Spur Road										
(761)	0.25	50	R			From: 92-782 Post Road					NA		NA			11/26/2002
						To: Dead End										
(762) Angles Hollow Road	0.19	140	R			From: Dead End					NA		NA			12/03/2002
						To: 92-655 Joe Hunt										
(763) Youngs Road	0.14	110	R			From: 92-670 Mill Creek Road					NA		NA			1995
						To: Dead End										
(764) Oak Street	0.19	220	R			From: Dead End					NA		NA			11/07/2002
						To: SR 16										
(765) Taylors Mill Road	0.08	40	R			From: 92-637 Cochran Hollow Rd					NA		NA			12/10/2002
						To: Dead End										
(766)	0.40	10	R			From: 92-601 Freestone Valley Rd					NA		NA			10/23/2002
						To: 92-601 Freestone Valley Rd										
(767) Mico Road	0.30	40	R			From: Dead End					NA		NA			11/22/2002
						To: 92-644 Abbs Valley Rd										
(768) Creed Branch Road	0.55	60	R			From: 92-626 Ravens Nest Branch Rd					NA		NA			12/10/2002
						To: 0.55 MN 92-626										
(768) Creed Branch Road	0.15	60	R			From: Dead End					NA		NA			12/10/2002
						To: Dead End										
(769) Grove Street	0.21	40	R			From: 92-660 Loop Road					NA		NA			11/26/2002
						To: Dead End										
(770) Ascue Road	0.96	280	R			From: Russell CL; 83-770					NA		NA			12/12/2002
						To: 92-609 Wardell Rd										
(771) Finch Avenue	0.06	90	R			From: Dead End					NA		NA			11/26/2002
						To: 92-795 Bunny Street										
(771) Finch Avenue	0.07	50	R			From: Dead End					NA		NA			11/26/2002
						To: 92-709 Chestnut Street										
(772) Reedy Road	0.73	570	R			From: Russell County Line					NA		NA			1995
						To: 92-670 Mill Creek Road										
(773) Bailey Road	0.23	90	R			From: Dead End					NA		NA			12/10/2002
						To: 92-631 Baptist Valley Rd										
(774) School Road	0.10	160	R			From: 92-807 Scarberry Road					NA		NA			11/22/2002
						To: 92-644 Abbs Valley Rd										
(775) York Road	0.18	660	R			From: 92-629 Daw Rd					NA		NA			1995
						To: Dead End										

Virginia Department of Transportation
 Mobility Management Division
 2004
 Annual Average Daily Traffic Volume Estimates By Section of Route
 Tazewell Maintenance Area

Route	Length	AADT	QA	4Tire	Bus	-----Truck-----				QC	K Factor	QK	Dir Factor	AAWDT	QW	Year
						2Axle	3+Axle	1Trail	2Trail							
Tazewell County																
(776) Tiffany Street	0.10	80	R			From: Dead End					NA			NA		11/22/2002
						To: 92-644 Abbs Valley Rd										
(777) Scenic Road	0.10	40	R			From: Dead End					NA			NA		12/17/2002
						To: 0.10 MS Dead End										
(777) Scenic Road	0.15	70	R			From: 0.10 MS Dead End					NA			NA		12/17/2002
						To: US 460										
(778) Southerland Branch Ro	0.10	110	R			From: 92-805 Southerland Branch Road					NA			NA		12/17/2002
						To: 0.10 MN 92-805										
(778) Southerland Branch Ro	0.33	80	R			From: 0.10 MN 92-805					NA			NA		12/17/2002
						To: Dead End										
(779) Talon Road	0.12	170	R			From: Dead End					NA			NA		10/23/2002
						To: 0.12 MW Dead End										
(779) Talon Road	0.11	190	R			From: 0.12 MW Dead End					NA			NA		10/23/2002
						To: 92-604 Thompson Valley Rd										
(780) Golden Road	0.13	240	R			From: Dead End					NA			NA		12/17/2002
						To: 92-730 Baker Hollow Road										
(781) Industry Road	0.80	120	R			From: US 19					NA			NA		12/03/2002
						To: US 19										
(782) Post Road	0.05	130	R			From: SR 102					NA			NA		11/26/2002
						To: 92-761 no sign										
(782) Post Road	0.35	170	R			From: 92-761					NA			NA		11/26/2002
						To: 92-643 Brushfork Rd										
(783) Acme Road	0.03	280	R			From: US 460 WEST					NA			NA		12/17/2002
						To: 0.03 ME US 460 WEST										
(783) Acme Road	0.27	210	R			From: 0.03 ME US 460 WEST					NA			NA		12/17/2002
						To: 0.30 ME US 460 WEST										
(783) Acme Road	0.40	420	R			From: 0.30 ME US 460 WEST					NA			NA		12/17/2002
						To: US 460 EAST										
(784) Creek View Road	0.35	200	R			From: 92-644 Bossevain Rd					NA			NA		11/22/2002
						To: 92-748 Tank Hill Road										
(785) Samantha Street	0.07	30	R			From: Dead End					NA			NA		11/22/2002
						To: 92-809 Derrick Street										
(785) Samantha Street	0.07	90	R			From: 92-809 Derrick Street					NA			NA		11/22/2002
						To: 92-644 Abbs Valley Rd										
(786) Ravens Nest Branch Rd	0.50	100	R			From: Dead End					NA			NA		12/10/2002
						To: 92-790 Perkins Hollow Road										
(786) Rocky Hollow Rd	0.05	190	R			From: 92-790 Perkins Hollow Road					NA			NA		12/10/2002
						To: 92-626 Ravens Nest Branch Rd										
(787) Colane Road	0.20	60	R			From: 92-617 Red Root Ridge Rd					NA			NA		12/17/2002
						To: Dead End										
(788) Olympic Drive	0.22	140	R			From: SR 61					NA			NA		12/05/2002
						To: Dead End										

Virginia Department of Transportation
 Mobility Management Division
 2004
 Annual Average Daily Traffic Volume Estimates By Section of Route
 Tazewell Maintenance Area

Route	Length	AADT	QA	4Tire	Bus	Truck				QC	K Factor	QK	Dir Factor	AAWDT	QW	Year
						2Axle	3+Axle	1Trail	2Trail							
Tazewell County																
(789) Hefeder Road	0.10	20	R			From: Dead End								NA	NA	10/23/2002
						To: Bus US 19										
(790) Perkins Hollow Road	0.40	110	R			From: 92-786 Rocky Hollow Rd; Ravens Nest Branch Rd								NA	NA	12/10/2002
						To: Dead End										
(791) Lowe Lane	0.16	100	R			From: 92-801 Sutherland Drive								NA	NA	12/10/2002
						To: 92-637 Cochran Hollow Rd										
(792) Coach Road	0.10	130	R			From: 92-752 Clearview Road								NA	NA	12/17/2002
						To: Dead End										
(793) Maplewood Lane	0.37	3000	R			From: NCL Tazewell								NA	NA	10/23/2002
						To: NCL Tazewell										
(795) Bunny Street	0.05	90	R			From: 92-771 Finch Avenue								NA	NA	11/26/2002
						To: 0.05 ME 92-771										
(795) Bunny Street	0.04	170	R			From: SR 102								NA	NA	11/26/2002
						To: SR 102										
(796) Creasy Road	0.30	70	R			From: 92-655 Joe Hunt								NA	NA	11/22/2002
						To: Dead End										
(797) Bentwood Road	0.10	80	R			From: Dead End								NA	NA	12/17/2002
						To: 92-687 Fork Ridge Road										
(798) Byrd Street	0.09	200	R			From: 92-799 Byrd Street								NA	NA	11/22/2002
						To: 92-644 Abbs Valley Rd										
(799) Byrd Street	0.14	160	R			From: 92-798 Byrd Street								NA	NA	11/22/2002
						To: 92-702 Pauley Street										
(800) Marshall Street	0.08	70	R			From: Dead End								NA	NA	11/22/2002
						To: 92-644 Abbs Valley Rd										
(801) Sutherland Drive	0.04	100	R			From: 92-631 Baptist Valley Rd								NA	NA	12/10/2002
						To: 92-791 Lowe Lane										
(801) Sutherland Drive	0.23	100	R			From: 92-637 Cochran Hollow Rd								NA	NA	12/10/2002
						To: 92-637 Cochran Hollow Rd										
(802) Stowers Hill Road	0.60	110	R			From: SR 102								NA	NA	1995
						To: Dead End										
(803) Howell Road	0.20	60	R			From: 92-644 Abbs Valley Rd								NA	NA	11/22/2002
						To: Dead End										
(804) Red Ash Camp Road	1.33	470	R			From: US 460								NA	NA	12/17/2002
						To: 92-669 Premier Road										
(804) Red Ash Camp Road	0.38	270	R			From: 92-687 Fork Ridge Road								NA	NA	12/17/2002
						To: 92-687 Fork Ridge Road										
(805) Southerland Branch Ro	0.06	110	R			From: US 460								NA	NA	12/17/2002
						To: 92-778 Southerland Branch Road										
(805)	0.06	0	R			From: Dead End								NA	NA	12/17/2002
						To: Dead End										

Virginia Department of Transportation
 Mobility Management Division
 2004
 Annual Average Daily Traffic Volume Estimates By Section of Route
 Tazewell Maintenance Area

Route	Length	AADT	QA	4Tire	Bus	Truck				QC	K Factor	QK	Dir Factor	AAWDT	QW	Year
						2Axle	3+Axle	1Trail	2Trail							
Tazewell County																
(806) Raven Road	0.37	3200	R			From: SR 67						NA		NA		1995
						To: US 460										
(807) Scarberry Road	0.10	50	R			From: 92-774 School Road						NA		NA		11/22/2002
						To: Dead End										
(808) Pebblestone Drive	0.45	60	R			From: 92-697 Debra Road						NA		NA		11/26/2002
						To: Dead End										
(809) Derrick Street	0.20	40	R			From: Dead End						NA		NA		11/22/2002
						To: 92-785 Samantha Street										
(810)	0.20	10	R			From: 92-643 Johnson Branch Rd						NA		NA		12/10/2002
						To: Dead End										
(811) Addison Road	0.61	190	R			From: Dead End						NA		NA		12/12/2002
						To: 92-609 Kents Ridge Rd										
(812) Webb Street	0.17	80	R			From: 92-631 W, Baptist Valley Rd						NA		NA		12/10/2002
						To: 92-631 E, Baptist Valley Rd										
(813) Jewell Main Road	0.05	9	R			From: Dead End						NA		NA		1995
						To: 0.05 ME Dead End										
(813) Jewell Main Road	0.10	40	R			From: 92-620 Jewell Main Rd						NA		NA		1995
						To: 92-609 Kents Ridge Rd										
(814) Grays Branch Road	0.11	20	R			From: Dead End						NA		NA		12/12/2002
						To: 92-644 Bossevain Rd										
(815) Cook Street	0.20	110	R			From: Dead End						NA		NA		11/22/2002
						To: 92-748 Tank Hill Road										
(816) Phipps Road	0.32	60	R			From: Dead End						NA		NA		11/22/2002
						To: 0.05 ME Dead End										
(817) Bourne Road	0.05	40	R			From: Dead End						NA		NA		12/05/2002
						To: 0.05 ME Dead End										
(817) Bourne Road	0.48	90	R			From: SR 61						NA		NA		12/05/2002
						To: 92-720										
(818)	0.61	980	R			From: Dead End						NA		NA		12/03/2002
						To: 92-636 McGuire Valley Rd										
(819) Sisters Lane	0.60	20	R			From: Dead End						NA		NA		12/10/2002
						To: Dead End										
(820) Cross Tie Lane	0.02	240	R			From: Dead End						NA		NA		10/23/2002
						To: US 19										
(821) Belcher Road	0.10	20	R			From: Dead End						NA		NA		11/22/2002
						To: 92-657 Laurel Creek										
(822) Dunn Road	0.17	70	R			From: Dead End						NA		NA		11/22/2002
						To: 92-657 Laurel Creek										

Virginia Department of Transportation
 Mobility Management Division
 2004
 Annual Average Daily Traffic Volume Estimates By Section of Route
 Tazewell Maintenance Area

Route	Length	AADT	QA	4Tire	Bus	Truck				QC	K Factor	QK	Dir Factor	AAWDT	QW	Year
						2Axle	3+Axle	1Trail	2Trail							
Tazewell County																
(824) Beechwood Lane	0.16	30	R			From: SR 91						NA		NA		10/23/2002
						To: SR 91										
(825) Atwell Street	0.34	50	R			From: Dead End						NA		NA		11/22/2002
						To: 92-644 Bossevain Rd										
(826) Woodall Street	0.18	160	R			From: US 19, US 460						NA		NA		10/23/2002
						To: Dead End										
(827) Suppliers Road	0.08	160	R			From: 92-818						NA		NA		12/03/2002
						To: Dead End										
(828)	0.08	NA				From: Dead End						NA		NA		
						To: 92-640 St Clair Crossing										
(830) Mud Fork Road	0.35	410	R			From: SR 16						NA		NA		11/15/2002
						To: 92-643 Mud Fork Rd; Healing Spring Rd										
(831) Whitney Branch Road	0.56	670	R			From: NCL Tazewell						NA		NA		11/07/2002
						To: 92-732 Denver Avenue and VanHoosier Road										
(831) Whitney Branch Road	0.15	330	R			From: 92-732 Denver Avenue and VanHoosier Road						NA		NA		11/07/2002
						To: 92-733										
(831) Whitney Branch Road	1.41	220	R			From: 92-733						NA		NA		11/07/2002
						To: 92-645 Lake Witten Rd; Cavitts Creek Rd										
(833) Midland Road	0.28	60	R			From: Cul-de-Sac						NA		NA		1999
						To: 92-618 Road Ridge Turnpike										
(834)	0.19	430	R			From: US 19						NA		NA		1999
						To: Dead End										
(835) Willow Spring Road	1.22	500	R			From: Cul-de-Sac						NA		NA		1995
						To: US 19										
(836) Goodneighbor Drive	0.37	100	R			From: 92-735 Albany Street						NA		NA		1999
						To: Cul-de-Sac										
(837) Green Acres Street	0.16	470	R			From: 92-637 Limestone Rd						NA		NA		1999
						To: Dead End										
(838) Wakefield Drive	0.30	160	R			From: Dead End						NA		NA		1999
						To: 92-837 Green Acres Street										
(840) Thomas Street	0.05	20	R			From: 92-637 Pounding Mill Branch Rd						NA		NA		12/12/2002
						To: Dead End										
(841) Colley Street	0.07	30	R			From: 92-637 Pounding Mill Branch Rd						NA		NA		12/12/2002
						To: Dead End										
(844)	0.41	NA				From: Cul-de-Sac						NA		NA		
						To: 92-602 Bear Town Rd										
(845) Danbury Road	0.25	220	R			From: 92-846						NA		NA		11/26/2002
						To: 92-660 Loop Road										

Virginia Department of Transportation
 Mobility Management Division
 2004
 Annual Average Daily Traffic Volume Estimates By Section of Route
 Tazewell Maintenance Area

Route	Length	AADT	QA	4Tire	Bus	-----Truck-----				QC	K Factor	QK	Dir Factor	AAWDT	QW	Year
						2Axle	3+Axle	1Trail	2Trail							
Tazewell County																
(846)	0.05	49	R			From: 92-845 Danbury Road					NA		NA			11/26/2002
						To: Dead End										
(847)	Monterry Drive	0.14	NA			From: 92-655 Joe Hunt					NA		NA			
						To: Cul-de-Sac										
(848)	Beverly Hills Drive	0.62	NA			From: Dead End					NA		NA			
						To: Cul-de-Sac										
(849)		0.37	NA			From: Cul-de-Sac					NA		NA			
						To: 92-603 College Estates Rd										
(850)	Burton Lane	0.68	130	R		From: 92-651 T R Barrett Road					NA		NA			11/15/2002
						To: Cul-de-Sac										
(854)	Miracle Valley Road	0.23	20	R		From: 92-1260 Widerness Road; FR-607					NA		NA			12/17/2002
						To: Dead End										
(855)	Burkett Drive	0.20	40	R		From: 92-631 Baptist Valley Rd					NA		NA			1999
						To: Cul-de-Sac										
(860)	French Botton Road	0.17	NA			From: Cul-de-Sac					NA		NA			
						To: 92-644 Abbs Valley Rd										
(871)	And Street	0.07	NA			From: US 19					NA		NA			
						To: Dead End										
(880)	White Hall Road	0.32	180	R		From: US 19					NA		NA			1999
						To: Dead End										
(885)		0.22	180	R		From: 92-886					NA		NA			1999
						To: 92-723 Kirby Road										
(886)		0.19	50	R		From: 92-887					NA		NA			1999
						To: 92-885										
(887)		0.03	10	R		From: Dead End					NA		NA			1999
						To: 92-886										
(887)		0.17	46	R		From: 92-886					NA		NA			1999
						To: 92-723 Kirby Road										
(1001)	William St	0.45	49	R		From: Dead End					NA		NA			11/22/2002
						To: 92-1006 Charley Avenue										
(1001)	William St	0.33	210	R		From: 92-1006 Charley Avenue					NA		NA			11/22/2002
						To: 92-1007 Willy St										
(1001)	Tracy Ave	0.15	180	R		From: 92-1007 Willy St					NA		NA			11/22/2002
						To: 92-1002 James St										
(1001)	Tracy Ave	0.24	240	R		From: 92-1002 James St					NA		NA			11/22/2002
						To: 92-1005 Tyler Street										
(1001)	Tracy Ave	0.14	350	R		From: 92-1005 Tyler Street					NA		NA			11/22/2002
						To: 92-644 Abbs Valley Rd										
(1002)	James St	0.14	70	R		From: 92-1006 Charley Avenue					NA		NA			1999
						To: 92-1001 Tracy Ave; Gap										

Virginia Department of Transportation
 Mobility Management Division
 2004
 Annual Average Daily Traffic Volume Estimates By Section of Route
 Tazewell Maintenance Area

Route	Length	AADT	QA	4Tire	Bus	Truck				QC	K Factor	QK	Dir Factor	AAWDT	QW	Year
						2Axle	3+Axle	1Trail	2Trail							
Tazewell County																
(1002) Sherri St	0.06	70	R			From: 92-644 Abbs Valley Rd: Gap					NA			NA		11/22/2002
						To: 92-1003 Mission Church Road										
(1003) Mission Church Road	0.15	260	R			From: 92-758 Franklin Road					NA			NA		11/22/2002
						To: 92-1002 Sherri St										
(1003) Mission Church Road	0.10	300	R			From: 92-644 Abbs Valley Rd					NA			NA		11/22/2002
						To: Dead End										
(1004) Suzzane Avenue	0.17	40	R			From: 92-644 Abbs Valley Rd					NA			NA		11/22/2002
						To: Dead End										
(1005) Tyler Street	0.15	30	R			From: 92-1006 Charley Avenue					NA			NA		11/22/2002
						To: 92-1001 Tracy Ave										
(1005) Tyler Street	0.09	90	R			From: 92-1001 William St					NA			NA		11/22/2002
						To: 92-1002 James St										
(1006) Charley Avenue	0.25	40	R			From: 92-1005 Tyler Street					NA			NA		1999
						To: 92-1001 Tracy Ave; William St										
(1006) Charley Avenue	0.30	50	R			From: 92-644 Abbs Valley Rd					NA			NA		11/22/2002
						To: 92-758 Franklin Road										
(1007) Willy St	0.10	250	R			From: Cul-de-Sac					NA			NA		11/05/2002
						To: 92-651 T R Barrett Road										
(1007) Albert St	0.18	80	R			From: Cul-de-Sac					NA			NA		11/15/2002
						To: 92-1010 Plymouth Hollow										
(1010) Plymouth Hollow	0.30	120	R			From: Dead End					NA			NA		
						To: 92-719 Claypool Hill Mall Road										
(1011) New Haven Road	0.12	60	R			From: Dead End					NA			NA		
						To: 92-650 Tip Top Rd										
(1020) Airport Road	2.25	NA				From: 92-604 Thompson Valley Rd					NA			NA		
						To: Dead End										
(1031)	0.26	NA				From: Dead End					NA			NA		
						To: 92-1040 Myrtle Road										
(1040) Myrtle Road	1.35	150	R			From: Dead End					NA			NA		1999
						To: 92-1040 Myrtle Road										
(1041) Old Andys Drive	0.38	40	R			From: Dead End					NA			NA		1999
						To: Begin Loop										
(1045) Monclair	0.60	110	R			From: End Loop					NA			NA		1999
						To: US 19										
(1045) Monclair	0.10	160	R			From: Dead End					NA			NA		1986
						To: 92-1103										
(1101)	0.06	610	R			From: Dead End					NA			NA		1986
						To: Dead End										
(1101)	0.12	380	R			From: Dead End					NA			NA		1986
						To: Dead End										

Virginia Department of Transportation
 Mobility Management Division
 2004
 Annual Average Daily Traffic Volume Estimates By Section of Route
 Tazewell Maintenance Area

Route	Length	AADT	QA	4Tire	Bus	Truck				QC	K Factor	QK	Dir Factor	AAWDT	QW	Year
						2Axle	3+Axle	1Trail	2Trail							
Town of Pocahontas																
(1102)	0.07	510	R			From: Dead End					NA			NA		1986
(1102)	0.12	150	R			From: 92-1103					NA			NA		1986
						To: Dead End										
(1103)	0.06	510	R			From: Dead End					NA			NA		1995
(1103)	0.05	1400	R			From: 92-1102					NA			NA		1995
						To: 92-1101										
(1103)	0.07	2900	R			From: 92-644 Exhib Rd					NA			NA		1995
(1103)	0.05	1500	G	96%	1%	2%	1%	1%	0%	C	0.090	F	0.59	1500	G	2004
						To: End State Maintenance; Gap to SR 102										
Tazewell County																
(1110) Holland Avenue	0.09	130	R			From: 92-1111 Naples Drive					NA			NA		10/23/2002
						To: SR 91										
(1111) Naples Drive	0.05	60	R			From: Dead End					NA			NA		1999
(1111) Naples Drive	0.15	80	R			From: 92-1110 Holland Avenue					NA			NA		10/23/2002
						To: Dead End										
(1120) Raven Ridge Road	0.15	NA				From: Cul-de-Sac					NA			NA		
						To: 92-1122										
(1121) Raven Circle	0.14	NA				From: 92-1120 Raven Ridge Road					NA			NA		
						To: Cul-de-Sac										
(1122) Taylor Circle	0.12	NA				From: 92-1120 Raven Ridge Road					NA			NA		
						To: Cul-de-Sac										
Town of Cedar Bluff																
(1201) Old Mill Road	0.52	40	R			From: Bus US 460					NA			NA		12/17/2002
						To: Bus US 460										
(1202) River Rd	0.03	70	R			From: Dead End					NA			NA		1991
(1202) River Rd	0.16	230	R			From: 92-1203 Central Avenue					NA			NA		1991
(1202) River Rd	0.29	610	R			From: Bus US 460					NA			NA		1991
(1202) Old Kentucky Turnpike	0.10	490	R			From: 92-1205 Birch Lane					NA			NA		1991
						To: 92-631 Indian Creek Rd										
(1203) Central Avenue	0.10	430	R			From: 92-1202 River Rd					NA			NA		1991
						To: Bus US 460										
(1204) Maple Lane	0.06	250	R			From: Dead End					NA			NA		1986
(1204) Maple Lane	0.03	160	R			From: Bus US 460					NA			NA		1991
						To: Dead End										

Virginia Department of Transportation
 Mobility Management Division
 2004
 Annual Average Daily Traffic Volume Estimates By Section of Route
 Tazewell Maintenance Area

Route	Length	AADT	QA	4Tire	Bus	Truck				QC	K Factor	QK	Dir Factor	AAWDT	QW	Year
						2Axle	3+Axle	1Trail	2Trail							
Town of Cedar Bluff																
(1205) Birch Lane	0.10	320	R			From: Bus US 460						NA		NA		1986
						To: 92-1202 Old Kentucky Turnpike; River Rd										
Tazewell County																
(1206) Mac Avenue	0.07	330	R			From: 62-1208						NA		NA		12/17/2002
						To: 92-631 Indian Creek Rd										
(1207) Johnson Avenue	0.03	400	R			From: 92-1208 Banes Bottom Avenue						NA		NA		1986
						To: 92-631										
(1208) Banes Bottom Avenue	0.08	240	R			From: 92-1206 Mac Avenue						NA		NA		1986
						To: 92-1207 Johnson Avenue										
(1208) Banes Bottom Avenue	0.12	140	R			From: Dead End						NA		NA		1986
						To:										
Town of Cedar Bluff																
(1209) James Circle	0.18	240	R			From: 92-707 Edgewater Drive						NA		NA		1986
						To: 92-707 Edgewater Drive										
(1210) Sawmill Hollow	0.10	60	R			From: 92-621 Middle Creek Rd						NA		NA		1999
						To: NCL Cedar Bluff										
Tazewell County																
(1210) Sawmill Hollow	0.25	40	R			From: NCL Cedar Bluff						NA		NA		12/17/2002
						To: Dead End										
Town of Cedar Bluff																
(1211) Fourth Street	0.10	49	R			From: Dead End						NA		NA		1999
						To: 92-1212 Brown Bottom Lane										
(1211) Fourth Street	0.05	140	R			From: 92-621 Middle Creek Rd						NA		NA		12/17/2002
						To: 92-621 Middle Creek Rd										
(1212) Brown Bottom Lane	0.43	170	R			From: 92-1211 Fourth Street						NA		NA		12/17/2002
						To: 92-621 Middle Creek Rd										
(1213) Alfalta Fields Road	0.15	130	R			From: Dead End						NA		NA		12/17/2002
						To: Bus US 460										
Tazewell County																
(1214) Burnett Street	0.40	1000	R			From: Dead End						NA		NA		12/17/2002
						To: WCL Richlands										
(1215) Smith Road	0.21	290	R			From: 92-1216 Birch Street						NA		NA		1995
						To: 92-724 Bottom Road										
(1216) Birch Street	0.14	170	R			From: 92-1215 Smith Road						NA		NA		1995
						To: Dead End										
(1218) College Ridge Road	0.13	NA				From: Dead End						NA		NA		
						To: 92-1219 Industrial Park Rd										
(1219) Industrial Park Rd	0.62	620	R			From: US 19						NA		NA		1995
						To: Dead End										
(1220) Sandy Lane	0.19	140	R			From: Cul-de-Sac						NA		NA		1986
						To: 92-1225 Cresswood Drive										

Virginia Department of Transportation
 Mobility Management Division
 2004
 Annual Average Daily Traffic Volume Estimates By Section of Route
 Tazewell Maintenance Area

Route	Length	AADT	QA	4Tire	Bus	Truck				QC	K Factor	QK	Dir Factor	AAWDT	QW	Year
						2Axle	3+Axle	1Trail	2Trail							
Tazewell County																
(1220) Cresswood Dr	0.07	510	R			From: 92-1225 Cresswood Drive						NA		NA		1986
(1220) Cresswood Dr	0.21	490	R			To: 92-1224 Valley Drive						NA		NA		1986
(1220) Cresswood Dr	0.16	870	R			From: 92-1223 Plantation Drive						NA		NA		1986
(1220) Cresswood Dr	0.16	880	R			To: 92-1221 Fairmont Drive						NA		NA		1986
(1220) Cresswood Dr	0.27	2000	R			From: 92-1227 Terry Drive						NA		NA		12/17/2002
						To: 92-609 Kents Ridge Rd										
(1221) Fairmont Drive	0.07	290	R			From: 92-1222 Linwood Drive						NA		NA		1986
						To: 92-1220 Cresswood Dr										
(1222) Linwood Drive	0.20	280	R			From: 92-1221 Fairmont Drive						NA		NA		1986
(1222) Linwood Drive	0.08	80	R			To: 92-1223 Plantation Drive						NA		NA		1999
						To: Cul-de-Sac										
(1223) Plantation Drive	0.07	470	R			From: 92-1227 Terry Drive						NA		NA		1986
(1223) Plantation Drive	0.27	100	R			To: 92-1225 Cresswood Drive						NA		NA		1986
(1223) Plantation Drive	0.06	140	R			From: 92-1220 Cresswood Dr						NA		NA		1986
						To: 92-1222 Linwood Drive										
(1224) Valley Drive	0.16	250	R			From: 92-1226 Valley Drive						NA		NA		1986
						To: 92-1220 Cresswood Dr										
(1225) Cresswood Drive	0.15	240	R			From: 92-1223 Plantation Drive						NA		NA		1986
(1225) Cresswood Drive	0.10	160	R			To: 92-1226 Valley Drive						NA		NA		1986
(1225) Cresswood Drive	0.13	300	R			From: 92-1227 Terry Drive						NA		NA		1986
						To: 92-1220 Cresswood Dr; Sandy Lane										
(1226) Valley Drive	0.06	230	R			From: 92-1225 Cresswood Drive						NA		NA		1986
						To: 92-1224 Valley Drive										
(1227) Terry Drive	0.27	240	R			From: 92-1225 Cresswood Drive						NA		NA		1986
(1227) Terry Drive	0.38	590	R			To: 92-1223 Plantation Drive						NA		NA		1986
(1227) Terry Drive	0.07	740	R			From: 92-1228 Gary Drive						NA		NA		1986
						To: 92-1220 Cresswood Dr										
(1228) Gary Drive	0.37	240	R			From: 92-1227 Terry Drive						NA		NA		1986
						To: Dead End										
(1229) Pond Street	0.39	280	R			From: US 19						NA		NA		1999
						To: Dead End										

Virginia Department of Transportation
 Mobility Management Division
 2004
 Annual Average Daily Traffic Volume Estimates By Section of Route
 Tazewell Maintenance Area

Route	Length	AADT	QA	4Tire	Bus	-----Truck-----				QC	K Factor	QK	Dir Factor	AAWDT	QW	Year
						2Axle	3+Axle	1Trail	2Trail							
Tazewell County																
(1230) Thur Drive	0.90	580	R			From: US 19					NA		NA			1995
						To: 92-1233 Westview Street										
(1231) Gap Street	0.20	500	R			From: 92-1230 Thur Drive					NA		NA			1999
						To: 92-1232 Clinch Drive										
(1232) Clinch Drive	0.20	310	R			From: 92-1233 Westview Street					NA		NA			1995
						To: 92-1231 Gap Street										
(1233) Westview Street	0.70	250	R			From: 92-1230 Thur Drive					NA		NA			1995
						To: 92-1232 Clinch Drive										
(1234) Fill Street	0.79	680	R			From: US 460					NA		NA			1995
						To: 92-1233 Westview Street										
(1235) Thur Drive	0.19	1100	R			From: US 460					NA		NA			1995
						To: Dead End										
(1236) Highway Street	0.08	NA				From: US 460					NA		NA			
						To: 92-1235 Thur Drive										
(1237) Gap Street	0.05	NA				From: 92-1233 Westview Street					NA		NA			
						To: 92-1253 Star Street										
(1238)	0.26	NA				From: 92-1230 Thur Drive					NA		NA			
						To: 92-1239 Elm Street										
(1239) Elm Street	0.20	NA				From: 92-1230 Thur Drive					NA		NA			
						To: 92-1238										
(1240) Kennedy Drive	0.32	170	R			From: 92-603 Midway Rd					NA		NA			12/12/2002
						To: Dead End										
(1241) Evas Walk Street	0.21	90	R			From: 92-1242 Jessica Drive					NA		NA			12/12/2002
						To: 92-1240 Kennedy Drive										
(1242) Jessica Drive	0.09	30	R			From: 92-603 Midway Rd					NA		NA			12/12/2002
						To: 92-1241 Evas Walk Street										
(1243) Cherokee Street	0.18	NA				From: Dead End					NA		NA			
						To: 92-1229 Pond Street										
(1244)	0.23	NA				From: Dead End					NA		NA			
						To: 92-1229 Pond Street										
(1245) Walnut Drive	0.50	420	R			From: Cul-de-Sac					NA		NA			12/12/2002
						To: 92-603 College Estates Rd										
(1246)	0.33	NA				From: 92-838 Wakefield Drive					NA		NA			
						To: Dead End										
(1247) Forest Hills Rd	0.60	NA				From: Dead End					NA		NA			
						To: 92-610 Indian Point Rd										
(1248)	0.34	NA				From: Dead End					NA		NA			
						To: 92-1214 Burnett Street										

Virginia Department of Transportation
 Mobility Management Division
 2004
 Annual Average Daily Traffic Volume Estimates By Section of Route
 Tazewell Maintenance Area

Route	Length	AADT	QA	4Tire	Bus	Truck				QC	K Factor	QK	Dir Factor	AAWDT	QW	Year
						2Axle	3+Axle	1Trail	2Trail							
Tazewell County																
(1250)	0.07	230	R			From: US 19						NA		NA		1999
						To: 92-1251										
(1251)	0.05	120	R			From: 92-1250						NA		NA		1999
						To: 92-1230 Thur Drive										
(1252) Dove Street	0.25	110	R			From: Dead End						NA		NA		1999
						To: 92-1231 Gap Street; 92-1232 Clinch Drive										
(1253) Star Street	0.36	60	R			From: 92-1233 Westview Street						NA		NA		1999
						To: 92-1237 Gap Street										
(1253) Star Street	0.15	40	R			From: Cul-de-Sac						NA		NA		1999
						To: 92-1230 Thur Drive										
(1254) Fair Street	0.22	80	R			From: Dead End						NA		NA		1999
						To: FR 607										
(1260) Widerness Road	0.40	150	R			From: NCL Tazewell						NA		NA		1999
						To: Dead End										
(1301) Hash Hollow Road	0.35	50	R			From: SR 61						NA		NA		1991
						To: Dead End										
(1302)	0.23	310	R			From: Dead End						NA		NA		1986
						To: 0.11 ME Dead End										
(1303) Coral Drive	0.11	50	R			From: 92-678 Market Street						NA		NA		1986
						To: 92-600 Dial Rock Rd										
(1303) Coral Drive	0.11	60	R			From: 92-1306 Park Street						NA		NA		1986
						To: Dead End										
(1305) King Street	0.14	210	R			From: 92-1305 King Street						NA		NA		1986
						To: 92-1307 Shewey Street										
(1305) King Street	0.04	60	R			From: 92-600 Dial Rock Rd						NA		NA		1986
						To: 92-1306 Park Street										
(1306) Park Street	0.07	40	R			From: Cul-de-Sac						NA		NA		1986
						To: 92-1310 Hamon St										
(1307) Shewey Street	0.13	80	R			From: 92-1308 Buckhom Street						NA		NA		1986
						To: Cul-de-Sac										
(1308) Buckhorn Street	0.47	NA				From: ECL Tazewell						NA		NA		1986
						To: Dead End										
(1309) Deer Trail Circle	0.19	NA				From: 92-1310 Hamon St						NA		NA		1986
						To: 92-1312 Walker St										
(1310) Hamon St	0.28	440	R			From: Dead End						NA		NA		1986
						To: 92-1310 Hamon St										
(1311) Walker St	0.11	NA				From: 92-1312 Walker St						NA		NA		1986
						To: 92-1312 Walker St										

Virginia Department of Transportation
 Mobility Management Division
 2004
 Annual Average Daily Traffic Volume Estimates By Section of Route
 Tazewell Maintenance Area

Route	Length	AADT	QA	4Tire	Bus	Truck				QC	K Factor	QK	Dir Factor	AAWDT	QW	Year
						2Axle	3+Axle	1Trail	2Trail							
Tazewell County																
(1312) Walker St	0.08	NA				From: 92-1311 Walker St					NA			NA		
						To: Charles Street										
(1315) Texas St	0.04	340	R			From: 92-1318 Texas St					NA			NA		1986
						To: ECL Tazewell										
(1316) Vanguard Ave	0.06	150	R			From: 92-1318 Texas St					NA			NA		1986
						To: 92-600 Dial Rock Rd										
(1317) Texas St	0.06	50	R			From: 92-1318 Texas St					NA			NA		1999
						To: 92-600 Dial Rock Rd										
(1318) Texas St	0.20	220	R			From: 92-1315 Texas St					NA			NA		1986
						To: 92-1316 Vanguard Ave										
(1318) Texas St	0.06	70	R			From: 92-1317 Texas St					NA			NA		1986
						To: 92-1317 Texas St										
(1325) Adams St	0.32	290	R			From: Dead End					NA			NA		1999
						To: SCL Tazewell										
(1326) Florence Circle	0.11	70	R			From: 92-1325 Adams St					NA			NA		1999
						To: Cul-de-Sac										
(1330) Cornell St	0.20	430	R			From: 92-1331 Laredo St					NA			NA		12/05/2002
						To: 92-735 Albany Street										
(1331) Laredo St	0.26	320	R			From: 92-1330 Cornell St					NA			NA		12/05/2002
						To: 92-1335										
(1332) Culver St	0.20	230	R			From: 92-1331 Laredo St					NA			NA		12/05/2002
						To: 92-735 Albany Street										
(1333) Kelley St	0.09	NA				From: 92-1330 Cornell St					NA			NA		
						To: 92-1332 Culver St										
(1334) Hummingbird Hill	0.24	NA				From: 92-1330 Cornell St					NA			NA		
						To: 92-1335										
(1335)	0.06	NA				From: 92-1331 Laredo St					NA			NA		
						To: 92-1334 Hummingbird Hill										
(1336) Galand Lane	0.20	30	R			From: 92-1337 Fox St					NA			NA		1999
						To: 92-735 Albany Street										
(1337) Fox St	0.08	390	R			From: SR 61					NA			NA		1999
						To: 92-1336 Galand Lane										
(1337) Fox St	0.01	260	R			From: Dead End					NA			NA		1999
						To: Dead End										
(1340) Cherry Hills Rd	0.49	190	R			From: SR 61 WEST					NA			NA		12/05/2002
						To: SR 61 EAST										
(1341) Yale St	0.17	60	R			From: 92-1340 W, Cherry Hills Rd					NA			NA		12/05/2002
						To: 92-1340 E, Cherry Hills Rd										

Virginia Department of Transportation
 Mobility Management Division
 2004
 Annual Average Daily Traffic Volume Estimates By Section of Route
 Tazewell Maintenance Area

Route	Length	AADT	QA	4Tire	Bus	-----Truck-----				QC	K Factor	QK	Dir Factor	AAWDT	QW	Year
						2Axle	3+Axle	1Trail	2Trail							
Tazewell County																
(1342) Glade Dr	0.16	40	R			From: 92-1340 W, Cherry Hills Rd						NA		NA		12/05/2002
						To: 92-1340 E, Cherry Hills Rd										
(1401) East River Dr	0.06	180	R			From: 92-1405 Foxborough St						NA		NA		1986
						To: 92-1404 Layrange St										
(1401) East River Dr	0.06	270	R			From: 92-1404 Layrange St						NA		NA		1986
						To: 92-1403 Shirley St										
(1401) East River Dr	0.04	420	R			From: 92-1403 Shirley St						NA		NA		12/03/2002
						To: US 19										
(1402)	0.05	290	R			From: 92-1403 Shirley St						NA		NA		12/03/2002
						To: US 19										
(1403) Shirley St	0.05	50	R			From: 92-1401 East River Dr						NA		NA		1986
						To: 92-1402										
(1403) Shirley St	0.15	110	R			From: 92-1402						NA		NA		1986
						To: 92-1404 Layrange St										
(1404) Layrange St	0.13	100	R			From: 92-1401 East River Dr						NA		NA		1986
						To: 92-1403 Shirley St										
(1404) Layrange St	0.20	80	R			From: 92-1403 Shirley St						NA		NA		1986
						To: 92-1405 Foxborough St										
(1405) Foxborough St	0.26	90	R			From: 92-1401 East River Dr						NA		NA		1986
						To: 92-1404 Layrange St										
(1410) Roma Rd	0.35	460	R			From: 92-754 Roma Rd; Carter Hill Rd						NA		NA		12/03/2002
						To: US 19										
(1420) Cody St	0.20	110	R			From: 92-678 Market Street						NA		NA		1995
						To: 92-1421 Racine Ave										
(1421) Racine Ave	0.09	30	R			From: 92-1420 Cody St						NA		NA		1995
						To: 92-1423 Cox Street										
(1422) Scranton Ave	0.03	30	R			From: 92-1423 Cox Street						NA		NA		1995
						To: Dead End										
(1423) Cox Street	0.16	120	R			From: 92-678 Market Street						NA		NA		1995
						To: 92-1421 Racine Ave										
(1501) Lake View Dr	0.05	420	R			From: US 19						NA		NA		12/03/2002
						To: 92-1502 Tickle St										
(1501) Lake View Dr	0.10	150	R			From: 92-1502 Tickle St						NA		NA		1986
						To: 92-1503 Delp St										
(1501) Lake View Dr	0.09	70	R			From: 92-1503 Delp St						NA		NA		1986
						To: 92-1504 Valley St										
(1502) Tickle St	0.07	50	R			From: 92-1501 Lake View Dr						NA		NA		1986
						To: Dead End										
(1503) Delp St	0.12	50	R			From: 92-1501 Lake View Dr						NA		NA		1999
						To: Dead End										

Virginia Department of Transportation
 Mobility Management Division
 2004
 Annual Average Daily Traffic Volume Estimates By Section of Route
 Tazewell Maintenance Area

Route	Length	AADT	QA	4Tire	Bus	Truck				QC	K Factor	QK	Dir Factor	AAWDT	QW	Year
						2Axle	3+Axle	1Trail	2Trail							
Tazewell County																
1504 Valley St	0.20	70	R			From: 92-1501 Lake View Dr					NA		NA			1986
						To: 92-1505 Oak Grove Way										
1505 Oak Grove Way	0.12	60	R			From: Dead End					NA		NA			1999
						To: 92-1504 Valley St										
1505 Oak Grove Way	0.16	60	R			From: 92-1504 Valley St					NA		NA			1986
						To: Begin Loop										
1505 Ridgecrest St	0.35	40	R			From: 92-1506 N, Hill Top Lane					NA		NA			1986
						To: 92-1506 S, Hill Top Lane										
1505 Ridgecrest St	0.04	40	R			From: End Loop					NA		NA			1986
						To: 92-1505 Ridgecrest St										
1506 Hill Top Lane	0.06	10	R			From: 92-1505 Ridgecrest St					NA		NA			1986
						To: 92-1505 Ridgecrest St										
1509	0.07	240	R			From: US 19					NA		NA			12/03/2002
						To: Dead End										
1510 Daily Chapel Rd	0.24	150	R			From: Dead End					NA		NA			12/10/2002
						To: 92-1511 Blankenship Dr										
1510 Daily Chapel Rd	0.16	190	R			From: 92-631 Baptist Valley Rd					NA		NA			12/10/2002
						To: Dead End										
1511 Blankenship Dr	0.05	30	R			From: 92-1510 Daily Chapel Rd					NA		NA			12/10/2002
						To: US 19										
1520 Ebenezer Ave	0.12	350	R			From: 92-1521 Spruce Dr					NA		NA			12/03/2002
						To: 92-1520 Ebenezer Ave										
1521 Spruce Dr	0.13	210	R			From: 92-1522 Cherrystone Ave					NA		NA			12/05/2002
						To: Dead End										
1522 Cherrystone Ave	0.15	90	R			From: 92-1521 Spruce Dr					NA		NA			12/03/2002
						To: 92-664 Slade Hollow										
1523 Mapleleaf Dr	0.28	160	R			From: Dead End					NA		NA			12/03/2002
						To: Dead End										
1524 Skyview St	0.13	40	R			From: Dead End					NA		NA			1999
						To: Locust Street										
1524 Skyview St	0.06	46	R			From: 92-1523 Mapleleaf Dr					NA		NA			1999
						To: 92-1525 Vermillion Dr										
1524 Skyview St	0.05	49	R			From: 92-1525 Vermillion Dr					NA		NA			1999
						To: 92-1526 Vermillion Dr										
1525 Vermillion Dr	0.24	60	R			From: 92-1527					NA		NA			12/03/2002
						To: 92-1525 Vermillion Dr										
1526 Vermillion Dr	0.04	60	R			From: US 19					NA		NA			12/03/2002
						To: US 19										

Virginia Department of Transportation
 Mobility Management Division
 2004
 Annual Average Daily Traffic Volume Estimates By Section of Route
 Tazewell Maintenance Area

Route	Length	AADT	QA	4Tire	Bus	Truck				QC	K Factor	QK	Dir Factor	AAWDT	QW	Year	
						2Axle	3+Axle	1Trail	2Trail								
Tazewell County																	
(1527) Vermillion Dr	0.04	100	R			From: 92-1525 Vermillion Dr						NA		NA		12/03/2002	
						To: US 19											
(1530) Graham Recreation Par	0.39	140	R			From: US 19						NA		NA		1995	
						To: Dead End											
(9522) Angel Lane	0.20	200	R			From: 92-717 Adams Road						NA		NA		1986	
						To: Halls Mill School											
(9559)	0.11	100	R			From: 92-604						NA		NA		1986	
						To: Thompson Valley School											
(9560)	0.71	1100	R			From: Bus US 460						NA		NA		1991	
						To: Richlands School											
(9561) Pocahontas High	0.26	200	R			From: Pocahontas High School						NA		NA		1986	
						To: 92-644 Bossevain Rd											
(9562)	0.15	100	R			From: 92-637 Dry Fork Rd						NA		NA		1991	
						To: Rivermont School											
(9635)	0.14	770	R			From: 92-1215 Smith Road						NA		NA		1999	
						To: 92-724 Bottom Road											
(9705)	0.06	5	R			From: 92-627 Bandy Rd						NA		NA		1991	
						To: Bandy School											
(9706)	0.91	1300	R			From: SR 61						NA		NA		1999	
						To: Dead End											
(9707)	0.19	1700	R			From: NCL Tazewell ; 92-793 Maplewood Lane						NA		NA		1995	
						To: Tazewell Elem Sch											
(9708)	0.29	710	R			From: 92-793 Maplewood Lane						NA		NA		1995	
						To: Tazewell Voc School											
(9866) Springville Elementary	0.06	150	R			From: 92-745 Schoolhouse Road						NA		NA		1986	
						To: Springville School											
(9928) Abbs Valley School	0.09	120	R			From: 92-774 School Road						NA		NA		1986	
						To: Abbs Valley School											
Town of Bluefield																	
(1 ₁₄₃) Tazewell Ave	0.70	1400	G	99%	0%	From: Montrose St	0%	0%	0%	0%	C	0.095	F	0.579	1500	G	2004
						To: Shenley Ave											
(1 ₁₄₃) Tazewell Ave	0.18	1800	G	99%	0%	From: College Ave US 19	0%	0%	0%	0%	F	0.097	F	0.606	2000	G	2004
						To: College Ave US 19											
(2 ₁₄₃) Hockman Pike	0.92	220	G	100%	0%	From: 143-3250 Ramp to US 460 Ramp fr US 460	0%	0%	0%	0%	C	0.116	F	0.733	230	G	2004
						To: Edgewood Road											
(2 ₁₄₃) Hockman Pike	0.40	1700	G	99%	0%	From: Edgewood Rd	0%	0%	0%	0%	C	0.107	F	0.533	1800	G	2004
						To: Montross St											
(3 ₁₄₃) Montross St	0.13	1600	G	99%	0%	From: Hockman Pike	0%	0%	0%	1%	C	0.119	F	0.539	1700	G	2004
						To: Virginia Ave											

Virginia Department of Transportation
 Mobility Management Division
 2004
 Annual Average Daily Traffic Volume Estimates By Section of Route
 Tazewell Maintenance Area

Route	Length	AADT	QA	4Tire	Bus	Truck				QC	K Factor	QK	Dir Factor	AAWDT	QW	Year
						2Axle	3+Axle	1Trail	2Trail							
Town of Bluefield																
④ ₁₄₃ College Ave	0.03	12000	G	98%	1%	0%	0%	1%	0%	F	0.082	F	0.522	13000	G	2004
				From:	West Virginia State Line											
				To:	Stadium Dr											
③ ₁₄₃ Fincastle Turnpike	0.54	2600	G	95%	1%	1%	0%	3%	0%	F	0.106	F	0.682	2800	G	2004
				From:	WCL Bluefield											
				To:	Hockman Pike											
③ ₁₄₃ Fincastle Turnpike	0.15	3300	G	95%	1%	1%	0%	3%	0%	C	0.116	F	0.651	3600	G	2004
				From:	US 460 Bypass											
				To:	Mountain Lane Ave											
③ ₁₄₃ Valley Dale St	0.91	4300	G	98%	1%	0%	0%	1%	0%	F	0.094	F	0.565	4700	G	2004
				From:	US 460 Bypass											
				To:	Mountain Lane Ave											
③ ₁₄₃ Valley Dale St	0.57	5600	G	98%	1%	0%	0%	1%	0%	C	0.103	F	0.593	6100	G	2004
				From:	Mountain Lane Ave											
				To:	Eastbound Ramp to US 460											
③ ₁₄₃ Valley Dale St	0.09	7800	G	98%	1%	0%	0%	1%	0%	F	0.100	F	0.609	8400	G	2004
				From:	Eastbound Ramp to US 460											
				To:	College Ave											
③ ₁₄₃ Tazewell Ave	0.44	480	G	99%	1%	0%	0%	0%	0%	C	0.121	F	0.812	520	G	2004
				From:	College Ave US 19											
				To:	Hicks St											
③ ₁₄₃ Graham Ave	0.12	2100	G	97%	0%	2%	1%	0%	0%	C	0.101	F	0.727	2300	G	2004
				From:	Walnut St											
				To:	Virginia Ave											
Town of Richlands																
④ ₁₄₈ Kent Ridge Rd	0.30	6100	G	97%	0%	1%	1%	1%	0%	C	0.082	F	0.573	6200	G	2004
				From:	SCL Richlands											
				To:	Veteran St											
④ ₁₄₈ Kent Ridge Rd	0.47	5600	G	97%	0%	1%	1%	1%	0%	C	0.088	F	0.554	5700	G	2004
				From:	Veteran Dr											
				To:	Front St											
Town of Tazewell																
① _{15R}	0.12	NA									NA			NA		
				From:	SR 16 Tazewell Ave											
				To:	158-2 Carline Ave											
② _{15R}	1.11	NA									NA			NA		
				From:	158-1											
				To:	C2US 19											
Town of Bluefield																
East St		1000	G								0.202	F		1100	G	2004
				From:	Greever Ave											
				To:	Virginia Ave											
Greever Ave		990	G								0.202	F		1100	G	2004
				From:	Virginia Ave											
				To:	East St											
Hicks St		910	G								0.090	F		980	G	2004
				From:	Tazewell Ave											
				To:	Virginia Ave											
Town of Richlands																
S Front St		480	G								0.124	F		520	G	2004
				From:	Kent Ridge Rd											
				To:	Clinch Rd											
Veteran Dr		2600	G								0.111	F		2800	G	2004
				From:	Kent Ridge Rd											
				To:	2nd St											
Town of Tazewell																
Ben Bolt Ave		2100	G								0.109	F		2200	G	2004
				From:	US 19, Bus US460 Fincastle Tnpk											
				To:	ECL Tazewell											

Virginia Department of Transportation
 Mobility Management Division
 2004
 Annual Average Daily Traffic Volume Estimates By Section of Route
 Tazewell Maintenance Area

Route	Length	AADT	QA	4Tire	Bus	-----Truck-----				QC	K Factor	QK	Dir Factor	AAWDT	QW	Year
						2Axle	3+Axle	1Trail	2Trail							
Town of Tazewell																
Pisgah Rd		340	G			From: WCL Tazewell					0.126	F		370	G	2004
						To: Alt SR 16 Fairgrounds Rd										