

2017

**Virginia Department of Transportation
Daily Traffic Volume Estimates
Including Vehicle Classification Estimates**

where available

Jurisdiction Report

01

Accomack County
Town of Accomac
Town of Belle Haven
Town of Bloxom
Town of Chincoteague
Town of Hallwood
Town of Keller
Town of Melfa
Town of Onancock
Town of Onley
Town of Painter
Town of Parksley
Town of Saxis
Town of Tangier
Town of Wachapreague

Prepared By

**Virginia Department of Transportation
Traffic Engineering Division**

In Cooperation With

**U.S. Department of Transportation
Federal Highway Administration**

Virginia Department of Transportation
Traffic Engineering Division
Traffic Monitoring Section

The Virginia Department of Transportation (VDOT) conducts a program where traffic count data are gathered from sensors in or along streets and highways and other sources. From these data, estimates of the average number of vehicles that traveled each segment of road are calculated. VDOT periodically publishes booklets listing these estimates.

One of these booklets, titled "Average Daily Traffic Volumes with Vehicle Classification Data, on Interstate, Arterial and Primary Routes" includes a list of each Interstate and Primary highway segment with the estimated Annual Average Daily Traffic (AADT) for that segment. AADT is the total annual traffic estimate divided by the number of days in the year. This booklet also includes information such as estimates of the percentage of the AADT made up by 6 different vehicle types, ranging from cars to double trailer trucks; estimated Annual Average Weekday Traffic (AAWDT), which is the number of vehicles estimated to have traveled the segment of highway during a 24 hour weekday averaged over the year; as well as Peak Hour and Peak Direction factors used by planners to formulate design criteria.

In addition to the Primary and Interstate publication, one hundred books are published periodically, one for each of 100 areas across the state defined by VDOT for record-keeping purposes. These books include traffic volume estimates for roads within the county, cities, and towns within the area. These books are titled "Daily Traffic Volumes Including Vehicle Classification Estimates, where available; Jurisdiction Report numbers 00 through 99".

Also available are a number of reports summarizing the average Vehicle Miles Traveled (VMT) in selected jurisdictions and other categories of highways. There are many different ways to present traffic volume summary information. Because the user determines the value of each presentation, the reports have been redesigned based on user requests and feedback. The people of the VDOT Traffic Engineering Division Traffic Monitoring Section who produce these books welcome requests for other helpful ways of presenting the summary information.

A compact disc (CD) is available that includes files in the Adobe® Portable Document Format (PDF) that can be displayed, searched, and printed using common desktop computer equipment. The CD includes the publications described above as well as a number of other reports, including specialized VMT summaries and smaller AADT reports for each city and town separately.

Publication Notes

Parallel Roads

For road inventory and management purposes, some roadways are counted separately by direction and have separately published traffic estimates for each direction of travel. Examples of such roadways are the interstate system and routes with separated facilities and (usually) one-way traffic facilities in urban areas. In these publications, they are referred to as parallel roads. As a convenience for the users of the publication, the listing for segments of roads with parallel segments are published with both the traffic estimates for their own direction of travel (e.g. I-95 Northbound) as well as the estimate of the total of all traffic on the same route including parallel roadways (all directions of I-95). The publication will have a "Combined Traffic Estimates for Parallel Roadways on this Route" or "Combined Traffic" identifiers for the combined direction of travel estimates.

Roadways such as I-395 with a North segment, a South segment and a separate Reversible lane segment will have the estimate for more than two parallel roadways included in the entire combined traffic estimate.

Some routes have very complicated paths through cities and towns. These parallel paths may be too complex to allow a relationship between nearby sections of the opposite direction on the same route. In this case, to indicate that the traffic estimates for such a road segment may not include all directions of traffic on that route, the line that would list the combined values will indicate "NA" for not available.

VDOT's traffic monitoring program includes more than 100,000 segments of roads and highways ranging from several mile sections of Interstate highways to very short sections of city streets. Due to problems experienced obtaining some traffic count data, and the level of quality necessary to maintain confidence in the data, no estimate is currently available for some segments of roadway. These segments are included in the publications indicating "NA" for not available. It is the intention of the VDOT Traffic Engineering Division Traffic Monitoring group to obtain the data necessary and to report traffic volume estimates on all road segments included in these publications.

Many of the road segments in this program are local secondary roads. The amount and detail of data collected on these roads are not as great as the data collected on higher volume roads. The vehicle classification, average weekday traffic volumes, and the theoretical design hour traffic volumes are not calculated for these roads. The publications indicate "NA" for the information that is not available.

This publication is based on a traffic monitoring program initiated in 1997. Because the data collection techniques and statistical evaluation processes are different than those used in previous years, comparison with previous publications may be misleading.

Glossary of Terms:

Route: The Route Number assigned to this segment of roadway with the master inventory route number if this is an overlapping route, with official street or highway name if available.

Length: Length of the traffic segment in miles.

AADT: Annual Average Daily Traffic. The estimate of typical daily traffic on a road segment for all days of the week, Sunday through Saturday, over the period of one year.

QA: Quality of AADT:

- A Average of Complete Continuous Count Data
- B Average of Selected Continuous Count Data
- F Factored Short Term Traffic Count Data
- G Factored Short Term Traffic Count Data with Growth Element
- H Historical Estimate
- M Manual Uncounted Estimate
- N AADT of Similar Neighboring Traffic Link
- O Provided By External Source
- R Raw Traffic Count, Unfactored

4Tire: Percentage of the traffic volume made up of motorcycles, passenger cars, vans and pickup trucks.

Bus: Percentage of the traffic volume made up of busses.

2Axle Truck: Percentage of the traffic volume made up of 2 axle single unit trucks (not including pickups and vans).

3+Axle Truck: Percentage of the traffic volume made up of single unit trucks with three or more axles.

1Trail Truck: Percentage of the traffic volume made up of units with a single trailer.

2Trail Truck: Percentage of the traffic volume made up of units with more than one trailer.

QC: Quality of Classification Data:

- A Average of Complete Continuous Count Data
- B Average of Selected Continuous Count Data
- C Short Term Classified Traffic Count Data
- F Factored Short Term Traffic Count Data
- H Historical Estimate
- M Mass Collective Average
- N Classification Estimates of Similar Neighboring Traffic Link

K Factor: The estimate of the portion of the traffic volume traveling during the peak hour or design hour.

QK: Quality of the K Factor estimate:

- A Factor based on 30th Highest Hour Observed During at least 250 days of Continuous Traffic Data
- B Factor based on other Hour Observed During Less than 250 days of Continuous Traffic Data
- F Factor based on Highest Hour Collected at in a 48 Hour Weekday Period
- M Factor based on Manual Estimate of design hour
- N Design Hour Factor (K Factor) of Similar Neighboring Traffic Link
- O Provided by External Source

Dir Factor: The estimate of the portion of the traffic volume traveling in the peak direction during the peak hour..

AAWDT: Average Annual Weekday Traffic. The estimate of typical traffic over the period of one year for the days between Monday through Thursday inclusive.






QW: Quality of AAWDT:

- A Average of Complete Continuous Count Data
- B Average of Selected Continuous Count Data
- F Factored Short Term Traffic Count Data
- G Factored Short Term Traffic Count Data with Growth Element
- M Manual Uncounted Estimate
- N AAWDT of Similar Neighboring Traffic Link
- O Provided by External Source





Year: Year for which the published values are appropriate. If the Quality of AADT (QA) is "R", the year is the year that the raw traffic count was collected, and if available,

Route Shield Legend

Route Systems

- North
 Interstate Route Traffic volume data for Interstate Routes and some other routes are reported separately by direction, as well as combined.
-  US Route
-  Virginia State Route
-  Frontage Road (F precedes frontage route number)
-  Secondary Route

Special Routes

- Bus
 Bus - Business Route
Bypass - Bypass Route
Truck - Truck Route
- ALT
 ALT - Alternate Route
Wve - Wve Route connector
-  P - Parallel Route; Southbound or Westbound direction lanes of a numbered route where they are on a different road facility than the other direction.
-  The VDOT Maintenance Jurisdiction number is displayed below the Secondary Route Number if the Maintenance Jurisdiction is different than the jurisdiction in the title of the report.

Virginia Department of Transportation
Traffic Engineering Division
2017
Annual Average Daily Traffic Volume Estimates By Section of Route
Accomack Maintenance Area

Route	Jurisdiction	Length	AADT	QA	4Tire	Bus	-----Truck-----				QC	K Factor	QK	Dir Factor	AAWDT	QW
							2Axle	3+Axle	1Trail	2Trail						
13 Lankford Hwy	Accomack County (Maint: 65)	0.19	19000	G	92%	1%	1%	1%	6%	0%	F	0.083	0.508	17000	G	
	From: US 13 Bus Exmore; 65-687															
	To: Accomack County Line															
13 Lankford Hwy	Accomack County	2.94	18000	F	92%	1%	1%	1%	6%	0%	F	0.081	0.518	16000	F	
	From: Northhampton County Line															
	To: SCL Painter															
13 Lankford Hwy	Town of Painter (Maint: 01)	0.43	18000	N	92%	1%	1%	1%	6%	0%	N	0.081	0.518	16000	N	
	From: 01-614 Hickman St															
	To: 01-614 Wayside Dr															
13 Lankford Hwy	Town of Painter (Maint: 01)	0.46	18000	F	92%	1%	1%	1%	6%	0%	F	0.079	0.530	16000	F	
	From: NCL Painter															
	To: SCL Keller															
13 Lankford Hwy	Town of Keller (Maint: 01)	0.38	18000	N	92%	1%	1%	1%	6%	0%	N	0.079	0.530	16000	N	
	From: S SR 180															
	To: NCL Keller															
13 180 Lankford Hwy	Town of Keller (Maint: 01)	0.45	19000	F	92%	1%	1%	1%	6%	0%	F	0.079	0.544	17000	F	
	From: NCL Keller															
	To: N SR 180															
13 180 Lankford Hwy	Accomack County	0.01	19000	N	92%	1%	1%	1%	6%	0%	N	0.079	0.544	17000	N	
	From: N SR 180															
	To: 01-734 Gospel Temple Rd															
13 Lankford Hwy	Accomack County	1.01	21000	G	92%	1%	1%	1%	6%	0%	F	0.090	0.545	19000	G	
	From: SCL Melfa															
	To: 01-T626															
13 Lankford Hwy	Town of Melfa (Maint: 01)	0.37	20000	F	92%	1%	1%	1%	6%	0%	F	0.08	0.561	18000	F	
	From: NCL Melfa															
	To: SCL Onley															
13 Lankford Hwy	Town of Onley (Maint: 01)	1.00	26000	F	92%	1%	1%	1%	6%	0%	F	0.08	0.646	23000	F	
	From: SR 179															
	To: SR 179 Main St															
13 Lankford Hwy	Town of Onley (Maint: 01)	0.17	21000	F	92%	1%	1%	1%	6%	0%	F	0.078	0.519	19000	F	
	From: NCL Onley															
	To: SCL Accomac															
13 Lankford Hwy	Accomack County	2.97	18000	F	92%	1%	1%	1%	6%	0%	F	0.077	0.527	16000	F	
	From: NCL Accomac															
	To: SCL Accomac															
13 Lankford Hwy	Town of Accomac (Maint: 01)	0.15	19000	F	92%	1%	1%	1%	6%	0%	F	0.077	0.518	17000	F	
	From: NCL Accomac															
	To: US 13 Bus N of Accomac															

Virginia Department of Transportation
Traffic Engineering Division
2017
Annual Average Daily Traffic Volume Estimates By Section of Route
Accomack Maintenance Area

Route	Jurisdiction	Length	AADT	QA	4Tire	Bus	-----Truck-----				QC	K Factor	QK	Dir Factor	AAWDT	QW
							2Axle	3+Axle	1Trail	2Trail						
13 Lankford Hwy	Accomack County	4.48	19000	F	92%	1%	1%	1%	6%	0%	F	0.075	0.508	17000	F	
13 Lankford Hwy	Accomack County	8.19	19000	F	92%	1%	1%	1%	6%	0%	F	0.077	0.536	17000	F	
13 Lankford Hwy	Accomack County	3.69	18000	F	92%	1%	1%	1%	6%	0%	F	0.076	0.519	17000	F	
13 Lankford Hwy	Accomack County	4.09	20000	A	92%	1%	1%	1%	6%	0%	C	0.132	0.527	18000	A	
Bus 13 Coastal Blvd	Town of Onley (Maint: 01)	0.98	4100	F	97%	0%	1%	1%	1%	0%	F	0.097	0.541	4100	F	
Bus 13 Coastal Blvd	Accomack County	0.37	4100	N	97%	0%	1%	1%	1%	0%	N	0.097	0.541	4100	N	
Bus 13 Front St	Accomack County	0.42	2800	N	96%	0%	1%	3%	1%	0%	N	0.098	0.502	2800	N	
Bus 13 Front St	Accomack County	1.01	2800	F	96%	0%	1%	3%	1%	0%	C	0.098	0.502	2800	F	
Bus 13 Front St	Accomack County	0.79	2500	F	97%	0%	1%	1%	1%	0%	C	0.101	0.583	2500	F	
Bus 13 Front St	Town of Accomack (Maint: 01)	0.31	2500	N	97%	0%	1%	1%	1%	0%	N	0.101	0.583	2500	N	
Bus 13 Front St	Town of Accomack (Maint: 01)	0.89	2400	F	96%	0%	1%	0%	2%	0%	C	0.094	0.517	2400	F	
Bus 13 Front St	Accomack County	0.96	2400	N	96%	0%	1%	0%	2%	0%	N	0.094	0.517	2400	N	
126 Fairgrounds Rd	Town of Onancock (Maint: 01)	0.11	3200	F	97%	0%	1%	1%	1%	0%	C	0.092	0.561	3200	F	
126 Fairgrounds Rd	Accomack County	1.27	3100	F	98%	0%	1%	1%	0%	0%	C	0.091	0.542	3100	F	
175 Chincoteague Rd	Accomack County	1.65	7800	A	97%	0%	1%	1%	1%	0%	C	0.114	0.559	7900	A	
175 Chincoteague Rd	Accomack County	1.87	8300	F	97%	0%	1%	1%	1%	0%	F	0.089	0.565	8300	F	

Virginia Department of Transportation
Traffic Engineering Division
2017
Annual Average Daily Traffic Volume Estimates By Section of Route
Accomack Maintenance Area

Route	Jurisdiction	Length	AADT	QA	4Tire	Bus	-----Truck-----				QC	K Factor	QK	Dir Factor	AAWDT	QW
							2Axle	3+Axle	1Trail	2Trail						
175	From: 01-798 Mill Dam Rd Accomack County	4.86	7600	F	97%	0%	1%	1%	1%	0%	F	0.085	0.503	7700	F	
175	To: WCL Chincoteague From: Town of Chincoteague (Maint: 01)	2.45	7600	F	97%	0%	1%	1%	1%	0%	C	0.091	0.572	7700	F	
175	To: Main St From: SR 175 Chincoteague Rd Town of Chincoteague (Maint: 01)	0.52	NA									NA		NA		
175	To: Dead End															
176	From: SR 316 Cossatt Ave Town of Parksley (Maint: 01)	0.38	2700	F	95%	1%	2%	0%	1%	0%	C	0.094	0.547	2800	F	
176	To: ECL Parksley From: Accomack County	2.20	2900	F	96%	2%	2%	0%	1%	0%	C	0.098	0.607	2900	F	
176	To: US 13 Lankford Hwy															
178	From: NCL Exmore Town of Belle Haven (Maint: 65)	0.35	3300	N	98%	0%	1%	0%	1%	0%	N	0.093	0.639	3300	N	
178	To: Accomack County Line From: Northampton County Line Town of Belle Haven (Maint: 01)	0.48	2800	F	98%	0%	1%	0%	1%	0%	C	0.089	0.599	2800	F	
178	To: SR 181 King St; Main St From: Town of Belle Haven (Maint: 01)	1.24	1700	F	97%	0%	0%	0%	2%	0%	C	0.101	0.644	1700	F	
178	To: WCL Belle Haven From: Accomack County	2.67	1700	N	97%	0%	0%	0%	2%	0%	N	0.101	0.644	1700	N	
178	From: 01-615 Cradockville Rd Accomack County	3.95	1200	F	98%	0%	1%	0%	1%	0%	C	0.1	0.570	1200	F	
178	To: 01-609 S, Big Pine Rd From: Accomack County	0.38	1900	F	98%	0%	0%	1%	0%	0%	C	0.103	0.529	1900	F	
178	To: SR 180 S, Harborton Rd From: Accomack County	0.03	2300	F	98%	0%	1%	0%	1%	0%	F	0.096	0.549	2300	F	
178	To: SR 180 N, Pungoteague Rd From: Accomack County	1.90	1900	F	98%	0%	1%	1%	0%	0%	C	0.094	0.568	2000	F	
178	To: 01-620 Warehouse Rd															
179	From: 01-1023 King Street Town of Onancock (Maint: 01)	0.36	2300	F	98%	0%	0%	1%	0%	0%	F	0.109	0.614	2300	F	
179	To: W 01-658 North Street From: Town of Onancock (Maint: 01)	1.16	4600	F	98%	0%	0%	1%	0%	0%	C	0.095	0.523	4600	F	
179	To: SR 126 Fairgrounds Rd From: Town of Onancock (Maint: 01)	0.09	6800	F	98%	0%	0%	1%	0%	0%	F	0.096	0.543	6800	F	
179	To: ECL Onancock From: Accomack County	0.69	6800	N	98%	0%	0%	1%	0%	0%	N	0.096	0.543	6800	N	
179	To: WCL Onley															

Virginia Department of Transportation
Traffic Engineering Division
2017
Annual Average Daily Traffic Volume Estimates By Section of Route
Accomack Maintenance Area

Route	Jurisdiction	Length	AADT	QA	4Tire	Bus	-----Truck-----				QC	K Factor	QK	Dir Factor	AAWDT	QW
							2Axle	3+Axle	1Trail	2Trail						
	From: WCL Onley															
179 Main St	Town of Onley (Maint: 01)	0.64	6800	N	98%	0%	0%	1%	0%	0%	N	0.096	0.543	6800	N	
	To: US 13 Bus															
	From: Dead End															
180 Shore Dr	Accomack County	0.18	140	F	96%	0%	1%	1%	3%	0%	C	0.098	0.573	140	F	
	To: Harborton Rd															
	From: Shore Dr															
180 Harborton Rd	Accomack County	0.85	370	F	98%	0%	1%	0%	1%	0%	C	0.098	0.573	370	F	
	To: 01-631 Hacksneck Rd															
	From: 01-631 Hacksneck Rd															
180 Harborton Rd	Accomack County	2.03	770	F	97%	0%	1%	1%	1%	0%	C	0.098	0.573	770	F	
	To: SR 178 S, Bobtown Rd															
	From: S SR 178															
180 178 Bobtown Rd	Accomack County	0.03	2300	F	98%	0%	1%	0%	1%	0%	F	0.096	0.549	2300	F	
	To: N SR 178															
	From: SR 178 N, Bobtown Rd															
180 Pungoteague Rd	Accomack County	2.89	810	F	98%	0%	1%	1%	0%	0%	C	0.08	0.539	810	F	
	To: WCL Keller															
	From: WCL Keller															
180	Town of Keller (Maint: 01)	0.46	810	N	98%	0%	1%	1%	0%	0%	N	0.08	0.539	810	N	
	To: US 13 S, Lankford Hwy															
	From: S US 13															
180 13 Lankford Hwy	Town of Keller (Maint: 01)	0.45	19000	F	92%	1%	1%	1%	6%	0%	F	0.079	0.544	17000	F	
	To: CL Keller															
	From: CL Keller															
180 13 Lankford Hwy	Accomack County	0.01	19000	N	92%	1%	1%	1%	6%	0%	N	0.079	0.544	17000	N	
	To: US 13 NORTH															
	From: US 13 N, Lankford Hwy															
180 Wachapreague Rd	Accomack County	4.07	1200	F	96%	1%	1%	1%	2%	0%	C	0.109	0.566	1200	F	
	To: WCL Wachapreague															
	From: WCL Wachapreague															
180 Main St	Town of Wachapreague (Maint: 01)	0.28	1200	N	96%	1%	1%	1%	2%	0%	N	0.109	0.566	1200	N	
	To: 01-1701 Atlantic Ave															
	From: SR 180 Main St															
Wye 180 Brooklyn St	Town of Wachapreague (Maint: 01)	0.42	120	F	99%	0%	0%	0%	0%	0%	C	0.130	0.556	120	F	
	To: 01-1712 Richardson Ave															
	From: 01-1712; Brooklyn St															
Wye 180 Richardson Ave	Town of Wachapreague (Maint: 01)	0.13	160	F	96%	1%	2%	0%	1%	0%	C	0.130	0.5	160	F	
	To: 01-1706 Church St; WCL Wachapreague															
	From: 01-609 Main St															
181 Main St	Town of Belle Haven (Maint: 01)	0.25	1600	F	98%	0%	1%	1%	1%	0%	C	0.084	0.520	1600	F	
	To: SR 178 Shields Bridge Rd															
	From: SR 178 Belle Haven Rd															
181 King St	Town of Belle Haven (Maint: 01)	0.32	790	F	97%	0%	1%	1%	1%	0%	C	0.113	0.663	790	F	
	To: ECL Belle Haven															
	From: ECL Belle Haven															
181 King St	Accomack County	0.38	790	N	97%	0%	1%	1%	1%	0%	N	0.113	0.663	790	N	
	To: US 13 Lankford Hwy															

Virginia Department of Transportation
 Traffic Engineering Division
 2017
 Annual Average Daily Traffic Volume Estimates By Section of Route
 Accomack Maintenance Area

Route	Jurisdiction	Length	AADT	QA	4Tire	Bus	-----Truck-----				QC	K Factor	QK	Dir Factor	AAWDT	QW
							2Axle	3+Axle	1Trail	2Trail						
		From: US 13 Lankford Hwy														
182 Mappsburg Rd	Town of Painter (Maint: 01)	0.65	1100	F	97%	0%	1%	0%	1%	0%	C	0.118	0.65	1100	F	
		To: ECL Painter														
		From: 01-605 Quinby														
182 Quinby Bridge Rd	Accomack County	3.06	970	F	98%	0%	1%	0%	1%	0%	C	0.102	0.64	980	F	
		To: 01-658 Winterville Rd; Big Rd														
187 Guilford Rd	Accomack County	1.06	450	F	96%	2%	1%	0%	0%	0%	C	0.111	0.571	460	F	
		To: WCL Bloxom														
187 Shoremain Dr	Town of Bloxom (Maint: 01)	0.45	450	N	96%	2%	1%	0%	0%	0%	N	0.111	0.571	460	N	
		To: SR 316 Bayside Dr														
187 Shoremain Dr	Town of Bloxom (Maint: 01)	0.59	1300	F	96%	1%	2%	1%	1%	0%	C	0.089	0.555	1300	F	
		To: ECL Bloxom														
187 Nelsonia Rd	Accomack County	1.60	1600	F	97%	1%	1%	1%	1%	0%	C	0.084	0.612	1600	F	
		To: US 13 Lankford Hwy														
187 Nelsonia Rd	Accomack County	1.73	690	F	96%	0%	1%	2%	1%	0%	C	0.107	0.64	690	F	
		To: 01-679 Metompkin Rd														
		From: SR 126 Fairgrounds Rd														
316 Greenbush Rd	Accomack County	2.58	4300	F	98%	0%	1%	0%	1%	0%	F	0.1	0.591	4300	F	
		To: 01-764 Parsons Rd														
316 Greenbush Rd	Accomack County	3.16	4000	F	98%	0%	1%	0%	1%	0%	C	0.099	0.6	4000	F	
		To: SCL Parksley														
316 Cossatt Ave	Town of Parksley (Maint: 01)	0.07	4000	N	98%	0%	1%	0%	1%	0%	N	0.099	0.6	4000	N	
		To: SR 176 Parkesley Rd														
316 Cossatt Ave	Town of Parksley (Maint: 01)	0.61	2700	F	97%	0%	1%	0%	1%	0%	C	0.103	0.571	2700	F	
		To: NCL Parksley														
316 Hopeton Rd	Accomack County	2.68	2700	N	97%	0%	1%	0%	1%	0%	N	0.103	0.571	2700	N	
		To: SCL Bloxom														
316 Bayside Dr	Town of Bloxom (Maint: 01)	0.39	2700	N	97%	0%	1%	0%	1%	0%	N	0.103	0.571	2700	N	
		To: SR 187 Shoremain Dr														

Virginia Department of Transportation
Traffic Engineering Division
2017
Annual Average Daily Traffic Volume Estimates By Section of Route
Accomack Maintenance Area

Route	Length	AADT	QA	4Tire	Bus	-----Truck-----				QC	K Factor	QK	Dir Factor	AAWDT	QW	Year
						2Axle	3+Axle	1Trail	2Trail							
Accomack County																
(600) Seaside Rd	3.68	580	F	97%	0%	0%	1%	1%	0%	C	0.105		0.531	590	F	2017
			From: Northampton County Line													
(600) Seaside Rd	3.10	340	F	99%	0%	0%	0%	0%	0%	C	0.121		0.5	350	F	2017
			To: SR 182 Quinby Bridge Rd													
(600) Seaside Rd	0.43	490	F	98%	1%	1%	1%	0%	0%	C	0.1		0.539	490	F	2017
			From: SR 180 Wachapreague Rd													
(600) Seaside Rd	0.30	580	F	98%	0%	1%	1%	0%	0%	C	0.101		0.587	580	F	2017
			To: 01-736 Bradford Rd													
(600) Seaside Rd	0.80	230	F	97%	1%	0%	0%	2%	0%	C	0.103		0.6	230	F	2017
			From: 01-626 Race Track Rd													
(600) Seaside Rd	1.60	200	F	97%	0%	1%	0%	1%	0%	C	0.105		0.696	200	F	2017
			To: 01-624 N. Mapp Rd													
			From: 01-605 Seaside Rd; Drummontown Rd													
Town of Belle Haven																
(601) Merry Cat Ln	0.27	1300	R									NA		NA		07/26/2017
			To: ECL Belle Haven													
Accomack County																
(601) County Line Rd	0.46	1300	N									NA		NA		07/26/2017
			From: ECL Belle Haven													
(601) County Line Rd	0.22	930	R									NA		NA		07/26/2017
			To: US 13 Lankford Hwy													
			From: Northampton County Line													
Town of Belle Haven																
(602) Lee St	0.55	590	F	98%	0%	1%	0%	1%	0%	C	0.100		0.547	590	F	2017
			To: SR 178 Belle Haven Rd													
Accomack County																
(603) Bells Neck Rd	3.30	230	R									NA		NA		07/26/2017
			From: Dead End													
(603) Savagetown Rd	1.20	560	R									NA		NA		07/26/2017
			To: 01-600 N, Seaside Rd													
			From: 01-600 S, Seaside Rd													
(604) Hog Neck Rd	1.00	8	R									NA		NA		06/03/2014
			To: US 13 Lankford Hwy													
			From: 01-679 Metompinkin Rd													
(605) Upshur Neck Rd	5.00	360	R									NA		NA		08/22/2017
			To: Dead End													
(605) Upshur Neck Rd	0.40	880	R									NA		NA		08/22/2017
			From: 01-606 Harbor Point Rd													
(605) Bradfords Neck Rd	3.00	400	F	97%	0%	1%	0%	1%	0%	C	0.109		0.575	410	F	2017
			To: SR 182 Quinby Bridge Rd													
(605) Bradfords Neck Rd	1.10	450	F	98%	1%	1%	0%	1%	0%	C	0.118		0.625	460	F	2017
			To: 01-622 Trower Rd													
(605) Drummontown Rd	2.67	620	F	98%	0%	1%	0%	1%	0%	C	0.095		0.636	630	F	2017
			To: SR 180 E, Main St													
			From: SR 180 W, Wachapreague Rd													
(605) Seaside Rd	1.00	930	F	97%	0%	1%	0%	2%	0%	C	0.096		0.523	940	F	2017
			To: 01-600 Seaside Rd													
			From: 01-600; Drummondtown Rd													
(605) Seaside Rd	3.40	750	F	95%	1%	1%	1%	3%	0%	C	0.09		0.507	760	F	2017
			To: 01-789 Locustville Rd													
(605) Seaside Rd	1.40	960	F	96%	1%	0%	0%	3%	0%	C	0.12		0.574	960	F	2017
			To: 01-648 N, Daugherty Rd													
			From: 01-740 Oyster House Rd; SCL Accomac													

Virginia Department of Transportation
Traffic Engineering Division
2017
Annual Average Daily Traffic Volume Estimates By Section of Route
Accomack Maintenance Area

Route	Length	AADT	QA	4Tire	Bus	-----Truck-----				QC	K Factor	QK	Dir Factor	AAWDT	QW	Year
						2Axle	3+Axle	1Trail	2Trail							
Town of Accomack																
(605) Seaside Rd	0.66	1300	F	96%	1%	1%	0%	2%	0%	C	0.130	0.515	1300	F	2017	
						From: 01-740 SCL Accomack										
						To: Bus US 13 Front St										
Accomack County																
(606) Harbor Point Rd	0.24	80	R								NA		NA		08/22/2017	
						From: 01-605 Upshur Neck Rd										
(606) Harbor Point Rd	0.11	130	R								NA		NA		08/22/2017	
						From: 01-727 Harbor Circle										
						To: Dead End										
(607) Coal Kiln Rd	1.20	260	R								NA		NA		10/03/2017	
						From: 01-609 Big Pine Rd										
(607) Coal Kiln Rd	1.48	270	R								NA		NA		10/03/2017	
						From: US 13 Lankford Hwy										
						To: 01-600 Seaside Rd										
(608) Mappsburg Rd	0.66	110	R								NA		NA		10/03/2017	
						From: 01-607 Coal Kiln Rd										
						To: SCL Painter										
Town of Painter																
(608) Mappsburg Rd	0.54	110	N								NA		NA		10/03/2017	
						From: SCL Painter										
						To: SR 182 Edmund St										
Town of Belle Haven																
(609) Main St	0.26	1400	R								NA		NA		10/03/2017	
						From: SR 181 Main St										
						To: NCL Belle Haven										
Accomack County																
(609) Big Pine Rd	0.61	1400	N								NA		NA		10/03/2017	
						From: NCL Belle Haven										
						To: 01-607 Coal Kiln Rd										
(609) Big Pine Rd	1.23	1700	R								NA		NA		10/03/2017	
						From: 01-614 Shell Bridge Rd										
(609) Big Pine Rd	3.10	580	R								NA		NA		10/03/2017	
						From: SR 178 S, Boston Rd										
						To: SR 178 MID, Bobtown Rd										
(609) Waterfield St	0.38	530	R								NA		NA		10/03/2017	
						From: SR 180 Pungoteague Rd; Gap										
						To: SR 178 N, Bobtown Rd										
(609) Michael Hill IRd	1.57	620	R								NA		NA		10/03/2017	
						From: 01-620 E, Holies Church Rd										
(609) Beacon Rd	2.17	120	R								NA		NA		10/03/2017	
						From: 01-627 Killmontown Rd										
(609) Beacon Rd	0.35	400	R								NA		NA		10/03/2017	
						From: 01-626 Airport Dr										
(609) Brickhouse Dr	0.71	710	R								NA		NA		10/03/2017	
						From: 01-639 Dogwood Dr										
(609) Brickhouse Dr	1.44	1100	R								NA		NA		10/03/2017	
						From: 01-716 Warrior Dr										
(609) Brickhouse Dr	0.26	1600	R								NA		NA		10/03/2017	
						From: SCL Onley										
Town of Onley																
(609) Brickhouse Dr	0.04	1600	N								NA		NA		10/03/2017	
						From: SCL Onley										
(609) Brickhouse Dr	0.12	3600	F	98%	0%	1%	1%	1%	0%	C	0.099	0.506	3600	F	2017	
						From: 01-638 Badger Lane										
						To: US 13 Lankford Hwy; Gap										

Virginia Department of Transportation
Traffic Engineering Division
2017
Annual Average Daily Traffic Volume Estimates By Section of Route
Accomack Maintenance Area

Route	Length	AADT	QA	4Tire	Bus	-----Truck-----				QC	K Factor	QK	Dir Factor	AAWDT	QW	Year
						2Axle	3+Axle	1Trail	2Trail							
Town of Onley																
(609) Pennsylvania Ave	0.42	1100	F	96%	0%	From: 01-1605 Rogers St; Gap To: ECL Onley				C	0.108		0.513	1100	F	2017
Accomack County																
(609) Church Rd	0.65	870	G	96%	0%	From: ECL Onley To: 01-650 S, Mini Rd				C	0.108		0.513	890	G	2017
(609) Church Rd	0.48	800	F	97%	0%	From: 01-648 Daugherty Rd To: Bus US 13 Front St				C	0.123		0.557	810	F	2017
(609) Church Rd	1.27	590	F	97%	0%	From: 01-688 Gladding Rd To: 01-689 Turkey Run Rd				C	0.109		0.567	600	F	2017
(610)	0.20	70	R			From: Dead End To: 01-612 Scarboroughs Neck Rd					NA			NA		10/11/2017
(611) Occohannock Dr	1.45	180	R			From: Dead End To: 01-612 Scarboroughs Neck Rd					NA			NA		10/11/2017
(612) Scarboroughs Neck Rd	2.25	70	R			From: Dead End To: 01-613 Indian Trail Rd					NA			NA		10/11/2017
(612) Scarboroughs Neck Rd	0.90	90	R			From: 01-613 Indian Trail Rd To: 01-615 Cradockville Rd					NA			NA		10/11/2017
(613) Indian Trail Rd	1.10	230	R			From: 01-612 Scarboroughs Neck Rd To: 01-615 Cradockville Rd					NA			NA		10/12/2017
(613) Indian Trail Rd	1.50	310	R			From: 01-615 Cradockville Rd To: SR 178 Shields Bridge Rd					NA			NA		10/12/2017
(613) Indian Trail Rd	2.15	410	R			From: SR 178 Shields Bridge Rd To: 01-614 Shell Bridge Rd					NA			NA		10/12/2017
(613) Indian Trail Rd	0.05	350	R			From: 01-614 Shell Bridge Rd To: SR 335, E Shore Agri Experimental Sta					NA			NA		10/12/2017
(614) Craddock Neck Rd	2.08	470	R			From: Dead End To: 01-615 Cradockville Rd; Gap					NA			NA		10/12/2017
(614) Shell Bridge Rd	1.65	230	R			From: SR 178 Boston Rd; Gap To: 01-732 As West Rd					NA			NA		10/12/2017
(614) Shell Bridge Rd	0.60	790	R			From: 01-732 As West Rd To: 01-617 Pennyville Rd					NA			NA		10/12/2017
(614) Shell Bridge Rd	0.60	730	R			From: 01-617 Pennyville Rd To: 01-613 Indian Trail Rd					NA			NA		10/12/2017
(614) Shell Bridge Rd	0.65	850	R			From: 01-613 Indian Trail Rd To: 01-609 Big Pine Rd					NA			NA		10/12/2017
(614) Shell Bridge Rd	1.10	1400	R			From: 01-609 Big Pine Rd To: 01-1204 Cosby St					NA			NA		10/12/2017
(614) Wayside Dr	0.05	920	R			From: 01-1204 Cosby St To: WCL Painter					NA			NA		06/03/2014
Town of Painter																
(614) Wayside Dr	0.24	920	N			From: WCL Painter To: 01-619 Hickman St; 01-1204 Cosby St					NA			NA		06/03/2014
(614) Hickman St	0.02	1900	R			From: 01-619 Wayside Dr; 01-1204 Cosby St To: US 13 Lankford Hwy					NA			NA		11/21/2017

Virginia Department of Transportation
Traffic Engineering Division
2017
Annual Average Daily Traffic Volume Estimates By Section of Route
Accomack Maintenance Area

Route	Length	AADT	QA	4Tire	Bus	-----Truck-----				QC	K Factor	QK	Dir Factor	AAWDT	QW	Year
						2Axle	3+Axle	1Trail	2Trail							
Accomack County																
(615) Cradockville Rd	1.30	220	R								NA			NA		10/12/2017
						From: Dead End										
(615) Cradockville Rd	1.00	360	R								NA			NA		10/12/2017
						To: 01-613 Indian Trail Rd										
(615) Cradockville Rd	0.30	640	R								NA			NA		10/03/2017
						From: 01-614 Craddock Neck Rd										
						To: SR 178 Boston Rd; Shields Bridge Rd										
(616) Cedar View Rd	1.77	220	R								NA			NA		10/03/2017
						From: SR 178 Boston Rd										
(616) Cedar View Rd	0.03	49	R								NA			NA		10/03/2017
						From: 01-2009 Sunset Dr										
						To: Dead End										
(617) Pennyville Rd	2.20	130	R								NA			NA		10/03/2017
						From: 01-614 Shell Bridge Rd										
						To: SR 178 N, Boston Rd										
(617) Nandua Rd	1.26	140	R								NA			NA		10/03/2017
						From: SR 178 S, Boston Rd										
						To: Dead End										
(618) Quail Lane	1.15	220	R								NA			NA		06/03/2014
						From: 01-617 Pennyville Rd										
						To: SR 178 Boston Rd										
Town of Painter																
(619) Hickman St	0.62	440	R								NA			NA		10/03/2017
						From: 01-614; 01-1204 Cosby St										
						To: 01-620 NCL Painter										
Accomack County																
(619) Boggs Rd	0.20	320	R								NA			NA		10/03/2017
						From: 01-620 NCL Painter										
(619) Boggs Rd	1.88	420	R								NA			NA		10/03/2017
						From: 01-620										
						To: SR 180 Pungoteauge Rd										
(620) Sisco Town Rd	1.16	460	R								NA			NA		10/03/2017
						From: 01-609 Big Pine Rd										
						To: WCL Painter										
Town of Painter																
(620) Front St	0.14	460	N								NA			NA		10/03/2017
						From: WCL Painter										
						To: 01-619 Boggs Rd; Hickman St; NCL Painter										
Accomack County																
(620)	0.60	420	R								NA			NA		10/03/2017
						From: 01-619 Boggs Rd; Gap										
(620) Keller Pond Rd	0.60	250	R								NA			NA		10/03/2017
						From: US 13 S, Lankford Hwy										
(620) Keller Pond Rd	1.30	250	R								NA			NA		10/03/2017
						From: 01-621 Red Hill Rd										
						To: US 13 S, Lankford Hwy; SCL Keller										
Town of Keller																
(620) West St	0.33	160	R								NA			NA		10/03/2017
						From: US 13 N, Lankford Hwy; SCL Keller										
(620) West St	0.09	250	R								NA			NA		09/15/2011
						From: SR 180 North St										
(620) Center Ave	0.27	610	F	95%	1%	1%	2%	2%	0%	C	0.116	0.586	610	F	2017	
						From: 01-1404 Center St; 01-1406 Lee St										
						To: NCL Keller										

Virginia Department of Transportation
Traffic Engineering Division
2017
Annual Average Daily Traffic Volume Estimates By Section of Route
Accomack Maintenance Area

Route	Length	AADT	QA	4Tire	Bus	-----Truck-----				QC	K Factor	QK	Dir Factor	AAWDT	QW	Year
						2Axle	3+Axle	1Trail	2Trail							
Accomack County																
(620) Hollies Church Rd	0.10	610	N	95%	1%	1%	2%	2%	0%	N	0.116		0.586	610	N	2017
			From: NCL Keller													
(620) Hollies Church Rd	0.90	660	F	93%	1%	2%	2%	3%	0%	C	0.111		0.507	660	F	2017
			To: 01-734 Gospel Temple Rd													
(620) Hollies Church Rd	1.30	430	F	91%	1%	2%	2%	3%	0%	C	0.111		0.544	430	F	2017
			From: 01-609 E, Beacon Rd													
			To: 01-609 W, Michael Hill IRd													
(620) Warehouse Rd	0.60	870	R									NA		NA		10/03/2017
			From: SR 178 Bobtown Rd													
			To: Dead End													
(621) Red Hill Rd	1.20	180	R									NA		NA		07/26/2017
			From: 01-620 Keller Pond Rd													
			To: 01-600 Seaside Rd													
(622) Deerfoot Rd	1.40	80	R									NA		NA		07/26/2017
			From: 01-696 Keller Fair Rd													
(622) Piggan Rd	1.30	80	R									NA		NA		07/26/2017
			From: 01-600 Seaside Rd													
(622) Trower Rd	1.31	46	R									NA		NA		07/26/2017
			From: 01-743													
			To: 01-605 Bradfords Neck Rd													
(623) Adams Crossing	0.38	380	R									NA		NA		07/26/2017
			From: 01-620 NCL Keller													
			To: SR 180; US 13 Lankford Hwy													
(624) Mapp Rd	1.00	230	R									NA		NA		10/11/2017
			From: 01-639 Phillips Dr; SCL Melfa													
			To: 01-600 N, Seaside Rd													
(624) Pickpenny Rd	1.30	160	R									NA		NA		10/11/2017
			From: 01-600 S, Seaside Rd													
			To: 01-605 N, Drummontown Rd													
(624) Willis St	0.58	230	F	99%	0%	1%	0%	0%	0%	C	0.110		0.52	230	F	2017
			From: 01-605 S, Drummontown Rd													
(624) Bunting Point Rd	0.70	80	R									NA		NA		06/03/2014
			From: SR 180 Y; 01-1706 Richardson Ave													
			To: Dead End													
(625) Big Farm Rd	1.10	180	R									NA		NA		10/11/2017
			From: 01-731 Texaco Town Rd													
			To: 01-639 Phillips Dr													
(626) Dingleys Mill Rd	1.60	210	R									NA		NA		10/11/2017
			From: 01-637 Mt Nebo Rd													
			To: 01-718 S, Bobtown Rd													
(626) Airport Dr	0.80	1600	F	99%	0%	0%	1%	0%	0%	C	0.107		0.725	1600	F	2017
			From: 01-718 N, Savageville Rd; Bobtown Rd													
			To: 01-609 N, Brickhouse Dr; Beacon Rd													
(626) Airport Dr	1.17	1900	F	98%	0%	1%	0%	1%	0%	C	0.104		0.641	1900	F	2017
			From: 01-609 S, Beacon Rd													
			To: NCL Melfa													
Town of Melfa																
(626) Main St	0.13	2100	F	97%	1%	1%	0%	1%	0%	C	0.099		0.620	2200	F	2017
			From: NCL Melfa													
(626) Main St; Airport Dr	0.62	940	F	98%	0%	0%	0%	1%	0%	C	0.109		0.549	950	F	2017
			From: US 13 Lankford Hwy													
			To: SCL Melfa													
Accomack County																
(626) Race Track Rd	1.54	530	F	98%	0%	1%	1%	0%	0%	C	0.098		0.593	530	F	2017
			From: SCL Melfa													
			To: 01-600 Seaside Rd													

Virginia Department of Transportation
Traffic Engineering Division
2017
Annual Average Daily Traffic Volume Estimates By Section of Route
Accomack Maintenance Area

Route	Length	AADT	QA	4Tire	Bus	-----Truck-----				QC	K Factor	QK	Dir Factor	AAWDT	QW	Year
						2Axle	3+Axle	1Trail	2Trail							
Accomack County																
(627) Killmontown Rd	1.33	130	R			From 01-718 Bobtown Rd					NA		NA			10/03/2017
						To 01-609 Beacon Rd										
(628) Country Club Rd	1.65	740	R			From Dead End					NA		NA			11/21/2017
						To SR 178 Bobtown Rd										
(629) Boggs Wharf Rd	0.50	100	R			From 01-628 Country Club Rd					NA		NA			09/06/2017
						To Dead End										
(630) Burton Rd	2.00	110	R			From Dead End					NA		NA			09/06/2017
						To SR 180 Harborton Rd; Gap										
(630) Martin Rd	1.10	50	R			From 01-631 Hacksneck Rd; Gap					NA		NA			11/21/2017
						To Dead End										
(631) Hacksneck Rd	1.45	90	R			From Dead End					NA		NA			11/21/2017
						To 01-633 E, Back Creek Rd										
(631) Hacksneck Rd	1.40	610	R			From 01-633 E, Back Creek Rd					NA		NA			11/21/2017
						To SR 180 Harborton Rd										
(632) Evergreen Rd	0.80	100	R			From 01-631 Hacksneck Rd					NA		NA			11/21/2017
						To 01-721										
(632) Evergreen Rd	0.30	20	R			From 01-721					NA		NA			11/21/2017
						To Dead End										
(633) Back Creek Rd	1.70	40	R			From Dead End					NA		NA			11/21/2017
						To 01-631 E, Hacksneck Rd										
(633) Mason Beach Rd	0.30	48	R			From 01-631 W, Hacksneck Rd					NA		NA			11/21/2017
						To 0.30 MN 01-631										
(633) Mason Beach Rd	0.25	90	R			From 0.30 MN 01-631					NA		NA			11/21/2017
						To End State Maintenance										
(634) Mount Nebo Rd	1.20	140	R			From 01-638 Evans Wharf Rd					NA		NA			10/18/2017
						To 01-637 Mt Nebo Rd; Omega Rd										
(635) Matchotank Rd	0.88	40	R			From Dead End					NA		NA			06/03/2014
						To 01-638 Cashville Rd										
(636) Crockett Town Rd	1.10	200	R			From Dead End					NA		NA			10/18/2017
						To 01-717 Tarkill Rd										
(637) Omega Rd	0.80	210	R			From 01-638 S, Evans Wharf Rd					NA		NA			10/18/2017
						To 01-634 Mount Nebo Rd										
(637) Mt Nebo Rd	1.30	220	R			From 01-634 Mount Nebo Rd					NA		NA			10/18/2017
						To 01-634 Omega Rd										
(637) Mt Nebo Rd	1.10	80	R			From 01-626 Dingleys Mill Rd					NA		NA			10/18/2017
						To 01-638 E, Cashville Rd										
(637) Finneys Wharf Rd	0.80	110	R			From 01-638 N, Cashville Rd					NA		NA			10/18/2017
						To Dead End										
(638) Evans Wharf Rd	0.55	90	R			From Dead End					NA		NA			10/18/2017
						To 01-745 Barn Woods Rd										

Virginia Department of Transportation
 Traffic Engineering Division
 2017
 Annual Average Daily Traffic Volume Estimates By Section of Route
 Accomack Maintenance Area

Route	Length	AADT	QA	4Tire	Bus	-----Truck-----				QC	K Factor	QK	Dir Factor	AAWDT	QW	Year
						2Axle	3+Axle	1Trail	2Trail							
Accomack County																
(638) Evans Wharf Rd	0.50	150	R				01-745 Barn Woods Rd					NA		NA		10/18/2017
(638) Evans Wharf Rd	0.94	310	R				01-637 S, Omega Rd					NA		NA		11/13/2017
(638) Cashville Rd	1.12	730	R				01-717 Tarkill Rd					NA		NA		11/13/2017
(638) Cashville Rd	1.71	990	F	98%	0%	1%	0%	0%	0%	C	0.091	0.633	990	F	2017	
(638) Cashville Rd	1.73	1800	F	98%	0%	1%	0%	1%	0%	C	0.089	0.558	1800	F	2017	
(638) Cashville Rd	0.29	3800	F	98%	0%	1%	1%	0%	0%	C	0.088	0.56	3800	F	2017	
(638) Badger Lane	1.36	1800	F	98%	0%	1%	1%	0%	0%	C	0.098	0.581	1800	F	2017	
Town of Onley																
(638) Badger Lane	0.29	2300	F	98%	0%	1%	1%	1%	0%	C	0.096	0.585	2300	F	2017	
Accomack County																
(639) Dogwood Dr	1.00	650	R				01-718 Savageville Rd					NA		NA		10/18/2017
(639) Dogwood Dr	1.00	470	R				01-609 Brickhouse Dr					NA		NA		10/18/2017
(639) Phillips Dr	0.60	1200	R				US 13 Lankford Hwy					NA		NA		10/18/2017
(639) Phillips Dr	0.70	240	R				01-625 Big Farm Rd					NA		NA		10/17/2017
(639) Phillips Dr	0.70	330	R				01-672 Fair Oaks Rd					NA		NA		10/17/2017
Town of Melfa																
(639) Phillips Dr	0.05	330	N				ECL Melfa					NA		NA		10/17/2017
Accomack County																
(640) Kittens Branch Rd	1.40	160	R				01-638 Cashville Rd					NA		NA		06/03/2014
(640) Gaskins Rd	1.10	460	R				01-718 S, Savageville Rd 01-718 N, Savageville Rd					NA		NA		10/03/2017
(641) Broadway Rd	1.10	90	R				01-609 Brickhouse Dr Dead End					NA		NA		09/06/2017
(641) Broadway Rd	0.10	210	R				01-733 Tilghman Rd					NA		NA		09/06/2017
(641) Broadway Rd	0.60	460	R				01-767 East Point Rd					NA		NA		09/06/2017
(642) Breezy Point Rd	1.00	170	R				01-638 Cashville Rd Dead End					NA		NA		06/03/2014
(643) Bailey Neck Dr	1.69	180	R				01-638 Cashville Rd Dead End					NA		NA		10/18/2017

Virginia Department of Transportation
Traffic Engineering Division
2017
Annual Average Daily Traffic Volume Estimates By Section of Route
Accomack Maintenance Area

Route	Length	AADT	QA	4Tire	Bus	-----Truck-----				QC	K Factor	QK	Dir Factor	AAWDT	QW	Year
						2Axle	3+Axle	1Trail	2Trail							
Accomack County																
(644) Rose Cottage Rd	0.80	120	R			From: 01-672 Fair Oaks Rd					NA			NA		10/18/2017
(644) Rose Cottage Rd	0.60	80	R			To: 01-605 Seaside Rd					NA			NA		10/18/2017
						To: Dead End										
(646) Bellevue Circle	1.40	300	R			From: 01-647 W, Stonehouse Rd					NA			NA		10/18/2017
						To: 01-647 E, Stonehouse Rd										
(647) Stonehouse Rd	0.80	950	R			From: 01-789 Locustville Rd					NA			NA		10/17/2017
(647) Stonehouse Rd	0.10	380	R			To: 01-715 W, Logan Rd					NA			NA		10/17/2017
(647) Stonehouse Rd	1.40	700	R			From: 01-715 E, Logan Rd					NA			NA		10/17/2017
(647) Stonehouse Rd	3.40	90	R			To: 01-605 N, Seaside Rd					NA			NA		10/17/2017
						To: 01-605 S, Seaside Rd										
(648) Merry Branch Rd	0.76	1300	R			From: 01-657 Edgar Thomas Rd; Merry Branch Rd					NA			NA		10/11/2017
(648) Merry Branch Rd	0.20	190	R			To: SR 316 Greenbush Rd					NA			NA		10/11/2017
(648) Daugherty Rd	0.35	640	R			From: Bus US 13 Tasley Rd					NA			NA		10/11/2017
(648) Daugherty Rd	0.25	650	R			To: US 13 Lankford Hwy					NA			NA		10/12/2017
(648) Daugherty Rd	2.00	670	R			From: 01-609 Church Rd					NA			NA		10/12/2017
(648) Custis Neck Rd	1.20	340	R			To: 01-605 N, Seaside Rd					NA			NA		10/12/2017
						From: 01-605 S, Seaside Rd					NA			NA		10/12/2017
(648) Custis Neck Rd	0.75	180	R			To: 01-651 Folley Creek Rd					NA			NA		10/12/2017
(648) Custis Neck Rd	0.65	130	R			From: 0.75 ME 01-651					NA			NA		10/12/2017
						To: Dead End										
(649) Southside Rd	0.10	60	R			From: 01-655 Plantation Rd					NA			NA		11/02/2017
						To: Dead End										
(650) Mini Rd	0.60	570	R			From: 01-648 Daugherty Rd					NA			NA		11/02/2017
(650) Mini Rd	0.33	240	R			To: 01-609 S, Church Rd					NA			NA		11/02/2017
						From: 01-609 N, Church Rd					NA			NA		11/02/2017
(650) Mini Rd	0.45	460	R			To: US 13 Lankford Hwy					NA			NA		11/02/2017
						To: SR 126 Fairgrounds Rd										
(651) Folley Creek Rd	0.80	150	R			From: 01-648 Custis Neck Rd					NA			NA		10/17/2017
						To: Dead End										
Town of Accomac																
(652) Joynes Neck Rd	0.27	820	R			From: Bus US 13					NA			NA		10/17/2017
						To: ECL Accomac										

Virginia Department of Transportation
Traffic Engineering Division
2017
Annual Average Daily Traffic Volume Estimates By Section of Route
Accomack Maintenance Area

Route	Length	AADT	QA	4Tire	Bus	-----Truck-----				QC	K Factor	QK	Dir Factor	AAWDT	QW	Year
						2Axle	3+Axle	1Trail	2Trail							
Accomack County																
(652) Joynes Neck Rd	0.16	340	R			ECL Accomac					NA			NA		10/17/2017
(652) Joynes Neck Rd	0.20	10	R			01-1509 W, Edgehill Circle					NA			NA		10/17/2017
(652) Joynes Neck Rd	1.86	110	R			01-1509 E, Edgehill Circle					NA			NA		10/17/2017
						Dead End										
(653) Poplar Cove Rd	0.85	240	R			Dead End					NA			NA		10/17/2017
(653) Poplar Cove Rd	1.45	130	R			01-655 Plantation Rd					NA			NA		11/02/2017
(653) Poplar Cove Rd	0.60	540	R			01-654 Chestnut Stump Rd; Acorn Dr					NA			NA		11/02/2017
						01-658 Town Rd										
(654) Acorn Dr	1.30	200	R			Dead End					NA			NA		11/02/2017
(654) Chestnut Stump Rd	0.70	240	R			01-653 Poplar Cove Rd					NA			NA		11/02/2017
						01-655 Plantation Rd										
(655) Plantation Rd	3.30	280	R			01-653 Poplar Cove Rd					NA			NA		11/02/2017
(655) Plantation Rd	0.58	550	R			01-654 Chestnut Stump Rd					NA			NA		11/02/2017
						01-657 Deep Creek Rd										
(656) Northside Rd	0.81	540	R			Dead End					NA			NA		11/02/2017
						01-657 Deep Creek Rd										
(657) Deep Creek Rd	1.39	430	R			Dead End					NA			NA		11/02/2017
(657) Deep Creek Rd	1.37	940	R			01-656 Northside Rd					NA			NA		11/02/2017
(657) Deep Creek Rd	0.34	2100	R			01-655 Plantation Rd					NA			NA		11/02/2017
(657) Merry Branch Rd	1.89	1300	F	97%	1%	1%	1%	1%	0%	C	0.103	0.629	1400	F	2017	
(657) Edgar Thomas Rd	0.74	570	F	97%	0%	1%	0%	2%	0%	C	0.104	0.651	570	F	2017	
(657) Edgar Thomas Rd	0.40	480	F	97%	0%	1%	0%	1%	0%	C	0.107	0.764	490	F	2017	
(657) Edgar Thomas Rd	0.08	200	F	97%	0%	1%	0%	1%	0%	F	0.103	0.522	200	F	2017	
						US 13 Lankford Hwy										
Town of Onancock																
(658) Liberty St	0.37	790	R			01-718 Hill St					NA			NA		10/24/2017
(658) College Ave	0.37	570	R			01-1009 Liberty St					NA			NA		10/24/2017
(658) North St	0.16	1800	F	98%	0%	1%	1%	0%	0%	C	0.090	0.551	1800	F	2017	
(658) North St	0.20	1800	F	99%	0%	0%	0%	0%	0%	C	0.086	0.519	1800	F	2017	
						NCL Onancock										

Virginia Department of Transportation
Traffic Engineering Division
2017
Annual Average Daily Traffic Volume Estimates By Section of Route
Accomack Maintenance Area

Route	Length	AADT	QA	4Tire	Bus	-----Truck-----				QC	K Factor	QK	Dir Factor	AAWDT	QW	Year
						2Axle	3+Axle	1Trail	2Trail							
Accomack County																
(658) Town Rd	1.52	930	F	99%	0%	NCL Onancock				C	0.095		0.617	940	F	2017
						01-657 E, Merry Branch Rd; Bayside Rd										
(658) Bayside Rd	2.90	380	F	97%	1%	2%	0%	0%	0%	C	0.11		0.568	390	F	2017
						01-657 W, Deep Creek Rd										
(658) Bayside Rd	0.70	270	R			01-661 W, Doe Creek Rd					NA			NA		10/24/2017
						01-661 E, Drummonds Mill Rd					NA			NA		10/24/2017
(658) Bayside Rd	1.16	130	R			01-669 S, Lee Mont Rd					NA			NA		10/24/2017
						01-669 N, Lee Mont Rd					NA			NA		10/24/2017
(658) Big Rd	0.79	90	R			01-673 S, Wonney Rew Rd					NA			NA		10/24/2017
(658) Big Rd	0.09	180	R			01-673 N, Airport Rd					NA			NA		10/24/2017
(658) Big Rd	0.59	630	R			01-673 N, Airport Rd					NA			NA		10/24/2017
(658) Big Rd	1.48	110	R			01-674 N, St Thomas Rd					NA			NA		10/24/2017
(658) Big Rd	0.90	150	R			01-676 N, Mathews Rd					NA			NA		10/24/2017
(658) Winterville Rd	0.37	220	R			01-682 Anns Cove Rd					NA			NA		11/01/2017
(658) Winterville Rd	0.78	440	R			SR 187 Guilford Rd					NA			NA		11/01/2017
(658) Guards Shore Rd	0.06	350	R			01-684 W, Guards Shore Rd					NA			NA		11/01/2017
						01-684 W, Winterville Rd					NA			NA		11/01/2017
(658) Winterville Rd	0.75	370	R			01-684 E, Winterville Rd					NA			NA		11/01/2017
						01-684 E, Guards Shore Rd					NA			NA		11/01/2017
(658) Winterville Rd	1.11	190	R			01-683 N, Payne Rd					NA			NA		11/01/2017
(658) Winterville Rd	0.95	80	R			01-688 N, Cattail Rd					NA			NA		11/01/2017
						01-690 Whites Crossing					NA			NA		11/01/2017
(659) Wharton Rd	0.45	500	R			Bus US 13 Tasley Rd					NA			NA		11/01/2017
(659) Sawyer Dr	2.15	160	R			SR 316 S, Greenbush Rd					NA			NA		11/01/2017
(659) Parsons Rd	1.20	420	R			SR 316 N, Greenbush Rd; 01-764 Accomac Rd					NA			NA		11/01/2017
(659) Parsons Rd	0.90	480	R			01-663 Mary N Smith Rd					NA			NA		11/01/2017
						01-661 John Cane Rd					NA			NA		11/01/2017
(660) Mink Farm Rd	1.80	370	R			Dead End					NA			NA		11/02/2017
						01-658 S, Bayside Rd					NA			NA		11/02/2017
(660) New Branch Rd	1.98	90	R			01-658 N, Bayside Rd					NA			NA		11/02/2017
						01-659 W, Sawyer Dr					NA			NA		11/02/2017
(660) Jersey St	0.05	130	R			01-659 E, Sawyer Dr					NA			NA		11/02/2017
(660) Jersey St	0.85	240	R			SR 316 Greenbush Rd					NA			NA		11/02/2017
						01-764 Accomac Rd					NA			NA		11/02/2017

Virginia Department of Transportation
Traffic Engineering Division
2017
Annual Average Daily Traffic Volume Estimates By Section of Route
Accomack Maintenance Area

Route	Length	AADT	QA	4Tire	Bus	-----Truck-----				QC	K Factor	QK	Dir Factor	AAWDT	QW	Year
						2Axle	3+Axle	1Trail	2Trail							
Accomack County																
(661) Doe Creek Rd	1.25	100	R									NA		NA		10/18/2017
(661) Drummonds Mill Rd	0.80	350	R									NA		NA		10/18/2017
(661) John Cane Rd	0.40	690	R									NA		NA		10/18/2017
(661) John Cane Rd	1.70	530	R									NA		NA		10/18/2017
(661) Evans Rd	0.50	340	R									NA		NA		10/18/2017
(661) Johnson Rd	1.80	120	R									NA		NA		10/18/2017
(662) Bayles Neck Rd	2.80	330	R									NA		NA		10/18/2017
(662) Bayles Neck Rd	0.30	360	R									NA		NA		10/18/2017
(662) Bayles Neck Rd	0.35	330	R									NA		NA		10/18/2017
(663) Mary N Smith Rd	1.45	300	R									NA		NA		11/07/2017
(664) Parks Rd	1.30	520	R									NA		NA		10/18/2017
(665) Shultz Landing Rd	0.80	9	R									NA		NA		10/18/2017
(665) Orchard Rd	0.80	10	R									NA		NA		10/18/2017
(666) Fox Grove Rd	1.55	130	R									NA		NA		10/18/2017
(666) Fox Grove Rd	0.40	270	R									NA		NA		10/18/2017
(666) Fox Grove Rd	1.00	210	R									NA		NA		10/18/2017
(667) Old County Rd	0.60	420	R									NA		NA		10/18/2017
(668) Bailey Rd	1.00	170	R									NA		NA		10/18/2017
(668) Nocks Lane	0.20	140	R									NA		NA		10/18/2017
(669) Hopkins Rd	1.30	330	R									NA		NA		10/18/2017
(669) Lee Mont Rd	0.70	320	R									NA		NA		10/18/2017

Virginia Department of Transportation
Traffic Engineering Division
2017
Annual Average Daily Traffic Volume Estimates By Section of Route
Accomack Maintenance Area

Route	Length	AADT	QA	4Tire	Bus	-----Truck-----				QC	K Factor	QK	Dir Factor	AAWDT	QW	Year
						2Axle	3+Axle	1Trail	2Trail							
Accomack County																
(669) Lee Mont Rd	0.20	330	R									NA		NA		11/07/2017
						01-658 W, Big Rd										
(669) Lee Mont Rd	0.60	230	R									NA		NA		10/18/2017
						01-658 E, Bayside Rd										
(669) Lee Mont Rd	0.60	480	R									NA		NA		10/18/2017
						01-671 Hart Rd										
(669) Lee Mont Rd	0.25	420	R									NA		NA		10/18/2017
						01-763 S, Church St; Mirina Rd										
						01-763 N, Church St										
(669) Fisher Rd	1.67	520	R									NA		NA		10/18/2017
						SR 316 Greenbush Rd										
						SR 176 Parksley Rd										
(670) Johnsons Landing Rd	0.60	250	R									NA		NA		10/18/2017
						Dead End										
						01-669 Lee Mont Rd; Hopkins Rd										
(671) Hart Rd	0.60	180	R									NA		NA		11/07/2017
						01-669 Lee Mont Rd										
						01-673 Airport Rd										
(672) Fair Oaks Rd	1.30	170	R									NA		NA		11/07/2017
						01-639 Phillips Dr										
(672) Fair Oaks Rd	0.30	50	R									NA		NA		11/07/2017
						01-644 Rose Cottage Rd										
						Dead End										
(673) Wonney Raw Rd	0.80	500	R									NA		NA		11/07/2017
						01-675 Justisville Rd										
(673) Airport Rd	0.70	580	F	98%	0%	1%	0%	0%	0%	C	0.096	0.644	590	F	2017	
						01-658 S, Big Rd										
						01-658 N, Big Rd										
						WCL Parksley										
Town of Parksley																
(673) Bennett St	0.21	960	F	97%	0%	1%	0%	1%	0%	C	0.09	0.692	960	F	2017	
						WCL Parksley										
(673) Bennett St	0.20	1400	F	98%	1%	1%	0%	0%	0%	C	0.095	0.584	1400	F	2017	
						01-763 Jones Ave										
						SR 316 Cossatt Ave										
Accomack County																
(674) Parkers Landing Rd	1.10	49	R									NA		NA		10/18/2017
						Dead End										
(674) St Thomas Rd	0.80	130	R									NA		NA		10/18/2017
						01-675 N, St Thomas Rd										
						01-675 N, Parkers Landing Rd										
(674) Maxwell St	0.80	230	R									NA		NA		10/18/2017
						01-658 N, Big Rd										
						01-658 S, Big Rd										
						WCL Parksley										
Town of Parksley																
(674) Maxwell St	0.10	230	N									NA		NA		10/18/2017
						WCL Parksley										
(674) Staunton Ave	0.06	150	R									NA		NA		10/18/2017
						01-1820; Staunton Ave										
						01-1820 Maxwell St										
(674) Staunton Ave	0.06	260	R									NA		NA		10/19/2017
						01-1810 Chadbourne St										
(674) Adelaide St	0.10	310	R									NA		NA		10/19/2017
						01-1819 Adelaide St										
						01-1803 Staunton Ave										
						01-763 Jones Ave										

Virginia Department of Transportation
Traffic Engineering Division
2017
Annual Average Daily Traffic Volume Estimates By Section of Route
Accomack Maintenance Area

Route	Length	AADT	QA	4Tire	Bus	-----Truck-----				QC	K Factor	QK	Dir Factor	AAWDT	QW	Year
						2Axle	3+Axle	1Trail	2Trail							
Town of Parksley																
(674) Adelaide St	0.10	350	R			From: 01-763 Jones Ave					NA			NA		10/19/2017
(674) Adelaide St	0.10	420	R			To: 01-1823 Wilson Ave					NA			NA		10/19/2017
(674) Adelaide St	0.01	660	R			From: SR 316 Cossatt Ave					NA			NA		10/19/2017
(674) Adelaide St	0.03	580	R			To: 01-1812 W, Patton St					NA			NA		10/19/2017
(674) Adelaide St	0.06	530	R			From: 01-1812 E, Dunne Ave					NA			NA		10/19/2017
(674) Adelaide St	0.10	710	R			To: 01-1805 Browne Ave					NA			NA		10/19/2017
(674) Adelaide St	0.15	600	R			From: 01-1806 Sea Side Ave					NA			NA		10/19/2017
						To: 01-678 County Rd										
Accomack County																
(675) Justisville Rd	1.30	220	R			From: 01-669 Hopkins Rd					NA			NA		10/19/2017
(675) St Thomas Rd	0.70	330	R			To: 01-674 S, St Thomas Rd					NA			NA		10/19/2017
(675) St Thomas Rd	1.10	420	R			From: 01-674 N, Parkers Landing Rd					NA			NA		10/19/2017
(675) St Thomas Rd	1.10	420	R			To: 01-676 S, Clam Rd					NA			NA		10/19/2017
(675) Ewell Rd	0.60	70	R			From: 01-682 W, Anns Cove Rd					NA			NA		10/19/2017
(675) Youngs Creek Rd	1.00	90	R			To: Dead End					NA			NA		10/19/2017
(676) Clam Rd	0.90	240	R			From: 01-675 N, St Thomas Rd					NA			NA		10/19/2017
(676) Matthews Rd	0.90	550	R			To: 01-675 S, St Thomas Rd					NA			NA		10/19/2017
(676) Dennis Dr	1.10	430	R			From: 01-658 S, Big Rd					NA			NA		10/19/2017
(676) Dennis Dr	1.27	350	R			To: 01-658 N, Big Rd					NA			NA		10/19/2017
(676) Muttonhunk Rd	0.90	370	R			From: SR 316 S, Hopeton Rd					NA			NA		10/19/2017
(677) Whites Neck Rd	0.80	250	R			To: SR 316 N, Hopeton Rd					NA			NA		10/19/2017
(677) Whites Neck Rd	1.60	110	R			From: 01-678 County Rd					NA			NA		10/19/2017
(677) Whites Neck Rd	0.80	250	R			To: US 13 Lankford Hwy					NA			NA		10/19/2017
(678) Mill Rd	0.35	370	R			From: 01-679 Metompkin Rd					NA			NA		10/19/2017
(678) County Rd	0.20	880	R			To: Dead End					NA			NA		10/19/2017
(678) County Rd	1.90	560	R			From: 01-669 Fisher Rd					NA			NA		10/19/2017
(678) County Rd	1.90	560	R			To: SCL Parksley; Gap					NA			NA		10/19/2017
(678) County Rd	1.90	560	R			From: SR 176 Bennet St; Parksley Rd; Gap					NA			NA		10/19/2017
(678) County Rd	1.90	560	R			To: 01-674 Adelaide St					NA			NA		10/19/2017
(678) County Rd	1.90	560	R			From: 01-674 Adelaide St					NA			NA		10/19/2017
(678) County Rd	1.90	560	R			To: 01-676 Dennis Dr					NA			NA		10/19/2017

Virginia Department of Transportation
Traffic Engineering Division
2017
Annual Average Daily Traffic Volume Estimates By Section of Route
Accomack Maintenance Area

Route	Length	AADT	QA	4Tire	Bus	-----Truck-----				QC	K Factor	QK	Dir Factor	AAWDT	QW	Year
						2Axle	3+Axle	1Trail	2Trail							
Accomack County																
(679) Metompkin Rd	0.34	1100	F	99%	0%	1%	0%	0%	0%	C	0.119	0.599	1100	F	2017	
(679) Metompkin Rd	0.25	710	F	99%	1%	0%	0%	0%	0%	C	0.106	0.548	720	F	2017	
(679) Metompkin Rd	3.88	400	F	99%	0%	0%	0%	0%	0%	C	0.129	0.535	400	F	2017	
(679) Metompkin Rd	2.41	430	F	98%	1%	0%	0%	0%	0%	C	0.133	0.741	430	F	2017	
(679) Metompkin Rd	1.09	510	F	98%	0%	1%	0%	0%	0%	C	0.116	0.770	520	F	2017	
(679) Atlantic Rd	2.01	610	F	97%	1%	1%	1%	1%	0%	C	0.116	0.770	620	F	2017	
(679) Atlantic Rd	1.49	2300	F	95%	0%	1%	3%	1%	0%	C	0.103	0.634	2300	F	2017	
(679) Atlantic Rd	0.73	3800	F	97%	1%	1%	1%	1%	0%	F	0.088	0.556	3800	F	2017	
(679) Atlantic Rd	1.05	4500	F	96%	0%	1%	2%	1%	0%	C	0.089	0.511	4600	F	2017	
(679) Fleming Rd	1.50	540	F	98%	0%	1%	0%	0%	0%	C	0.112	0.5	550	F	2017	
(679) Fleming Rd	3.68	4000	F	96%	1%	1%	1%	2%	0%	C	0.088	0.614	4000	F	2017	
(679) Fleming Rd	2.16	3000	F	96%	0%	1%	0%	3%	0%	C	0.090	0.65	3000	F	2017	
(679) Fleming Rd	2.06	3000	F	96%	1%	1%	0%	3%	0%	C	0.11	0.551	3100	F	2017	
(679) State Line Rd	2.04	390	F	98%	1%	0%	0%	0%	0%	C	0.11	0.551	400	F	2017	
(679) State Line Rd	0.12	270	F	98%	1%	0%	0%	0%	0%	C	0.117	0.526	270	F	2017	
(679) Bayfront St	0.23	180	F	98%	0%	1%	0%	1%	0%	C	0.129	0.571	180	F	2017	
(679) Bayfront St	0.12	660	R								NA		NA		10/10/2017	
(679) Franklin City Rd	0.39	210	R								NA		NA		10/10/2017	
(680) Berry Rd	1.30	240	R								NA		NA		10/10/2017	
(680) Gargatha Landing Rd	1.00	480	R								NA		NA		10/10/2017	
(680) Gargatha Landing Rd	1.80	150	R								NA		NA		10/10/2017	
Town of Bloxom																
(681) Mason Rd	0.17	390	R								NA		NA		10/10/2017	
(681) Mason Rd	0.02	440	R								NA		NA		10/10/2017	

Virginia Department of Transportation
 Traffic Engineering Division
 2017
 Annual Average Daily Traffic Volume Estimates By Section of Route
 Accomack Maintenance Area

Route	Length	AADT	QA	4Tire	Bus	-----Truck-----				QC	K Factor	QK	Dir Factor	AAWDT	QW	Year
						2Axle	3+Axle	1Trail	2Trail							
Accomack County																
(681) Mason Rd	2.28	440	N			SCL Bloxom					NA			NA		10/10/2017
						US 13 S, Lankford Hwy										
						US 13 N, Lankford Hwy										
(681) Littleton Rd	1.30	260	R								NA			NA		10/10/2017
						SR 187 W, Nelsonia Rd										
						SR 187 E, Nelsonia Rd										
(681) Kegotank Rd	2.00	170	R								NA			NA		10/10/2017
						Dead End										
(682) Anns Cove Rd	0.20	30	R			Dead End					NA			NA		10/10/2017
						01-800 New Rd										
(682) Anns Cove Rd	1.00	300	R								NA			NA		10/10/2017
						01-675 N, Ewell Rd; St Thomas Rd										
						01-675 E, St Thomas Rd										
(682) Anns Cove Rd	0.60	440	R								NA			NA		10/10/2017
						01-658 Big Rd										
(683) Muddy Creek Rd	0.80	80	R			Dead End					NA			NA		10/10/2017
						01-658 S, Winterville Rd										
						01-658 N, Winterville Rd										
(683) Payne Rd	1.10	110	R								NA			NA		10/10/2017
						01-779 Mears Station Rd										
(683) Payne Rd	0.35	190	R								NA			NA		10/10/2017
						01-687 Bethel Church Rd										
(684) Guards Shore Rd	2.30	70	R			Dead End					NA			NA		10/10/2017
						01-658 W, Winterville Rd										
						01-658 E, Winterville Rd										
(684) Guards Shore Rd	1.16	420	R								NA			NA		10/10/2017
						NCL Bloxom										
Town of Bloxom																
(684) Guards Shore Rd	0.07	420	N			NCL Bloxom					NA			NA		10/10/2017
						01-779 Mears Station Rd										
(684) Mitchell Rd	0.32	680	R								NA			NA		10/25/2017
						01-687 Bethel Church Rd										
Accomack County																
(685) Gladding Landing Rd	0.90	90	R			Dead End					NA			NA		10/24/2017
						01-686 Dividing Rd										
(685) Gladding Landing Rd	0.60	140	R								NA			NA		10/24/2017
						01-658 Winterville Rd										
(686) Dividing Rd	0.50	20	R			01-685 Gladding Landing Rd					NA			NA		10/24/2017
						01-688 Cattail Rd										
Town of Bloxom																
(687) Bethel Church Rd	0.02	1300	R			SR 187 Shoremain Dr					NA			NA		10/10/2017
						01-684 Mitchell Rd										
(687) Bethel Church Rd	0.20	330	R								NA			NA		10/10/2017
						NCL Bloxom										
Accomack County																
(687) Bethel Church Rd	0.30	330	N			NCL Bloxom					NA			NA		10/10/2017
						01-683 Payne Rd										
(687) Bethel Church Rd	1.30	90	R								NA			NA		10/10/2017
						01-688 S; 01-739										

Virginia Department of Transportation
 Traffic Engineering Division
 2017
 Annual Average Daily Traffic Volume Estimates By Section of Route
 Accomack Maintenance Area

Route	Length	AADT	QA	4Tire	Bus	-----Truck-----				QC	K Factor	QK	Dir Factor	AAWDT	QW	Year
						2Axle	3+Axle	1Trail	2Trail							
Accomack County																
(687) Bethel Church Rd	0.20	140	R			From: 01-688 S; 01-739					NA			NA		10/10/2017
(687) Bethel Church Rd	0.40	130	R			To: 01-689 Turkey Run Rd					NA			NA		10/10/2017
(687) Bethel Church Rd	0.90	1400	R			From: 01-690 Whites Crossing					NA			NA		10/10/2017
(687) Bethel Church Rd	0.60	250	R			To: 01-691 Groton Town Rd					NA			NA		10/10/2017
						From: SCL Hallwood										
Town of Hallwood																
(687) Bethel Church Rd	0.10	250	N			From: SCL Hallwood					NA			NA		10/10/2017
						To: 01-692 Main St										
Accomack County																
(688) Fletcher Rd	1.60	10	R			From: SR 187 Nelsonia Rd					NA			NA		10/10/2017
						To: 01-687 S, Bethel Church Rd										
(688) Gladding Rd	0.45	280	R			From: 01-687 N, Bethel Church Rd					NA			NA		10/10/2017
						To: 01-779 Mears Station Rd										
(688) Gladding Rd	0.95	60	R			From: 01-658 S, Winterville Rd					NA			NA		10/10/2017
						To: 01-658 N, Winterville Rd										
(688) Cattail Rd	1.70	430	R			From: 01-792 Sam Byrd Lane					NA			NA		10/10/2017
(688) Cattail Rd	2.50	340	R			To: 01-690 Whites Crossing					NA			NA		10/10/2017
						From: 01-688 Gladding Rd										
(689) Turkey Run Rd	0.30	80	R			To: 01-779 Mears Station Rd					NA			NA		10/10/2017
(689) Turkey Run Rd	0.40	360	R			From: 01-687 Bethel Church Rd					NA			NA		10/10/2017
(689) Turkey Run Rd	1.90	480	R			To: US 13 S, Lankford Hwy					NA			NA		10/10/2017
						From: US 13 N, Lankford Hwy										
(689) Mappsville Rd	1.30	230	R			From: 01-679 Metompin Rd					NA			NA		10/10/2017
(689) Mappsville Rd	1.25	50	R			To: Dead End					NA			NA		10/10/2017
						From: 01-692 Savannah Rd										
(690) Whites Crossing	0.50	150	R			To: 01-688 Cattail Rd					NA			NA		10/10/2017
(690) Whites Crossing	0.70	130	R			From: 01-658 Winterville Rd					NA			NA		10/10/2017
(690) Whites Crossing	1.00	170	R			To: 01-779 Mears Station Rd					NA			NA		10/10/2017
(690) Whites Crossing	0.40	30	R			From: 01-687 Bethel Church Rd					NA			NA		10/10/2017
						From: 01-687 Bethel Church Rd										
(691) Groton Town Rd	1.70	640	R			To: US 13 S, Lankford Hwy					NA			NA		10/10/2017
						From: US 13 N, Lankford Hwy										
(691) John Taylor Rd	1.00	310	R			To: 01-679 Atlantic Rd; Metompin Rd					NA			NA		10/10/2017

Virginia Department of Transportation
 Traffic Engineering Division
 2017
 Annual Average Daily Traffic Volume Estimates By Section of Route
 Accomack Maintenance Area

Route	Length	AADT	QA	4Tire	Bus	-----Truck-----				QC	K Factor	QK	Dir Factor	AAWDT	QW	Year
						2Axle	3+Axle	1Trail	2Trail							
Accomack County																
692 Belinda Rd	1.58	220	F	99%	0%	1%	0%	0%	0%	C	0.104		0.625	220	F	2017
From: 01-695 Saxis Rd						To: 01-698 N, Marsh Market Rd										
692 Marsh Market Rd	0.10	220	F	99%	0%	0%	0%	0%	0%	C	0.131		0.808	220	F	2017
From: 01-698 N, Belinda Rd						To: 01-698 S, Savannah Rd										
692 Savannah Rd	0.80	220	F	99%	0%	0%	0%	0%	0%	C	0.111		0.652	220	F	2017
From: 01-698 S, Marsh Market Rd						To: 01-737 Ross Rd										
692 Savannah Rd	0.60	260	F	99%	0%	0%	0%	0%	0%	C	0.120		0.821	260	F	2017
From: 01-737 Ross Rd						To: 01-701 Wessels Farm Rd										
692 Savannah Rd	1.30	280	F	98%	0%	1%	1%	0%	0%	C	0.107		0.613	280	F	2017
From: 01-701 Wessels Farm Rd						To: 01-690 Whites Crossing										
692 Savannah Rd	1.24	230	F	98%	0%	0%	1%	0%	0%	C	0.114		0.586	230	F	2017
From: 01-690 Whites Crossing						To: WCL Hallwood										
Town of Hallwood																
692 Main St	0.20	290	F	97%	0%	1%	1%	1%	0%	C	0.108		0.606	290	F	2017
From: WCL Hallwood						To: 01-779 Mears Station Rd										
692 Main St	0.59	610	F	98%	0%	1%	1%	1%	0%	C	0.106		0.631	620	F	2017
From: 01-779 Mears Station Rd						To: 01-687 Bethel Church Rd										
692 Main St	0.44	490	F	98%	0%	1%	0%	1%	0%	C	0.103		0.632	500	F	2017
From: 01-687 Bethel Church Rd						To: ECL Hallwood										
Accomack County																
692 Hallwood Rd	1.36	570	F	98%	0%	1%	0%	1%	0%	C	0.107		0.559	570	F	2017
From: ECL Hallwood						To: US-13 S, Lankford Hwy										
692 Chesser Rd	1.60	330	R								NA		NA		10/10/2017	
From: US-13 S, Lankford Hwy						To: 01-679 W, Atlantic Rd										
692 Arbuckle Neck Rd	2.25	100	R								NA		NA		10/10/2017	
From: 01-679 E, Atlantic Rd						To: Dead End										
Town of Hallwood																
693 Neal Parker Dr	0.28	560	F	97%	1%	0%	0%	1%	0%	C	0.116		0.543	570	F	2017
From: 01-692 Main St						To: NCL Hallwood										
Accomack County																
693 Neal Parker Dr	3.06	640	F	97%	1%	1%	0%	1%	0%	C	0.121		0.523	650	F	2017
From: NCL Hallwood						To: 01-702 Horsey Rd										
693 Neal Parker Dr	1.32	230	F	96%	1%	1%	0%	2%	0%	C	0.128		0.656	230	F	2017
From: 01-702 Horsey Rd						To: 01-703 Withams Rd										
693 Neal Parker Dr	1.20	150	F	95%	0%	1%	1%	3%	0%	C	0.148		0.542	160	F	2017
From: 01-703 Withams Rd						To: 01-706 Tunnells Mill Rd										
693 Neal Parker Dr	1.50	80	R								NA		NA		10/10/2017	
From: 01-706 Tunnells Mill Rd						To: 01-701 Bullbeggar Rd; Withams Rd										
694 Sand St	1.05	380	R								NA		NA		10/11/2017	
From: 01-692 Chesser Rd						To: 01-852										
694 Sand St	0.05	480	F	95%	0%	2%	1%	1%	0%	C	0.123		0.705	480	F	2017
From: 01-852						To: 01-695 Temperanceville Rd										
694 Jerusalem Rd	2.10	1400	R								NA		NA		10/11/2017	
From: 01-695 Temperanceville Rd						To: US 13 Lankford Hwy										

Virginia Department of Transportation
Traffic Engineering Division
2017
Annual Average Daily Traffic Volume Estimates By Section of Route
Accomack Maintenance Area

Route	Length	AADT	QA	4Tire	Bus	-----Truck-----				QC	K Factor	QK	Dir Factor	AAWDT	QW	Year
						2Axle	3+Axle	1Trail	2Trail							
Town of Saxis																
(695) Saxis Rd	0.05	380	R			Dead End					NA			NA		06/03/2014
(695) Saxis Rd	0.03	40	R			0.05 ME Dead End					NA			NA		06/03/2014
(695) Saxis Rd	1.06	180	R			01-817 Starling Creek Rd					NA			NA		10/11/2017
(695) Saxis Rd	0.24	660	F	97%	0%	1%	1%	1%	0%	C	0.094		0.614	670	F	2017
						01-697 Matthews Rd										
Accomack County																
(695) Saxis Rd	2.97	630	F	97%	0%	1%	0%	1%	0%	C	0.097		0.677	640	F	2017
(695) Saxis Rd	1.17	590	F	97%	0%	1%	0%	1%	0%	C	0.09		0.535	590	F	2017
(695) Saxis Rd	2.69	970	F	96%	1%	1%	1%	1%	0%	C	0.082		0.611	980	F	2017
(695) Saxis Rd	1.95	680	F	91%	1%	1%	3%	3%	0%	C	0.096		0.647	690	F	2017
(695) Saxis Rd	2.26	930	F	94%	1%	1%	2%	2%	0%	C	0.103		0.591	930	F	2017
(695) Temperanceville Rd	0.26	1600	F	95%	0%	1%	2%	1%	0%	C	0.100		0.727	1600	F	2017
(695) Temperanceville Rd	1.88	1800	F	97%	0%	1%	1%	1%	0%	C	0.101		0.626	1800	F	2017
(695) Wisharts Point Rd	1.30	670	R			01-679 E. Atlantic Rd					NA			NA		10/11/2017
						Dead End										
Town of Keller																
(696) Keller Fair Rd	0.25	180	R			US 13; SR 180					NA			NA		10/11/2017
						ECL Keller										
Accomack County																
(696) Keller Fair Rd	0.20	180	N			ECL Keller					NA			NA		10/11/2017
(696) Keller Fair Rd	0.37	150	R			01-622 Deerfoot Rd					NA			NA		10/18/2017
(696) Keller Fair Rd	1.10	80	R			SR 180 Wachapreague Rd					NA			NA		10/18/2017
(697) Matthews Rd	0.50	6	R			01-695 Saxis Rd					NA			NA		10/18/2017
						Dead End										
(698) Marsh Market Rd	0.60	7	R			Dead End					NA			NA		10/18/2017
(698) Marsh Market Rd	0.60	30	R			01-692 S. Savannah Rd					NA			NA		10/18/2017
(698) Marsh Market Rd	0.60	30	R			01-692 N. Belinda Rd					NA			NA		10/18/2017
(698) Marsh Market Rd	0.60	100	R			01-700 Messongo Rd					NA			NA		10/18/2017
(698) Marsh Market Rd	0.60	100	R			01-695 S. Saxis Rd					NA			NA		10/18/2017
(698) Holdens Creek Rd	0.50	3	R			01-695 N. Saxis Rd					NA			NA		10/17/2017
						Dead End										

Virginia Department of Transportation
Traffic Engineering Division
2017
Annual Average Daily Traffic Volume Estimates By Section of Route
Accomack Maintenance Area

Route	Length	AADT	QA	4Tire	Bus	-----Truck-----				QC	K Factor	QK	Dir Factor	AAWDT	QW	Year
						2Axle	3+Axle	1Trail	2Trail							
Accomack County																
(699) Stump Town Rd	1.00	160	R								NA			NA		10/17/2017
(699)	0.43	30	R								NA			NA		10/17/2017
(700) Messongo Rd	0.30	90	R								NA			NA		10/17/2017
(700) Messongo Rd	1.20	80	R								NA			NA		10/17/2017
(701) Wessels Farm Rd	2.50	180	R								NA			NA		10/17/2017
(701) Jenkins Bridge Rd	0.60	890	F	94%	1%	2%	1%	2%	0%	C	0.103		0.667	900	F	2017
(701) Jenkins Bridge Rd	0.60	90	R								NA			NA		10/17/2017
(701) Withams Rd	2.70	90	R								NA			NA		10/17/2017
(701) Bullbeggar Rd	0.52	110	R								NA			NA		10/17/2017
(702) Horsey Rd	1.60	920	F	94%	1%	2%	1%	2%	0%	C	0.103		0.702	930	F	2017
(702) Horsey Rd	1.70	1600	F	96%	1%	1%	1%	2%	0%	C	0.108		0.548	1600	F	2017
(702) Nocks Landing Rd	3.00	1500	F	95%	1%	2%	2%	1%	0%	C	0.114		0.590	1500	F	2017
(702) Nocks Landing Rd	1.30	120	R								NA			NA		10/18/2017
(703) Withams Rd	2.10	40	R								NA			NA		10/18/2017
(703) Withams Rd	1.90	650	F	96%	1%	2%	1%	1%	0%	C	0.103		0.527	650	F	2017
(703) Paige Fisher Rd	0.40	470	R								NA			NA		10/18/2017
(703) Greta Rd	2.50	350	R								NA			NA		10/18/2017
(704) Green Hill Rd	1.70	100	R								NA			NA		10/18/2017
(704) Coardtwn Rd	2.83	430	R								NA			NA		10/18/2017
(704) Dream Rd	0.40	520	R								NA			NA		10/18/2017
(705) Holland Rd	1.30	90	R								NA			NA		10/18/2017
(705) Holland Rd	1.60	110	R								NA			NA		10/24/2017

Virginia Department of Transportation
Traffic Engineering Division
2017
Annual Average Daily Traffic Volume Estimates By Section of Route
Accomack Maintenance Area

Route	Length	AADT	QA	4Tire	Bus	-----Truck-----				QC	K Factor	QK	Dir Factor	AAWDT	QW	Year
						2Axle	3+Axle	1Trail	2Trail							
Accomack County																
(705) Holland Rd	1.28	160	R			01-706 Tunnells Mill Rd					NA			NA		10/24/2017
(705) Holland Rd	0.95	180	R			01-709 N, Farlow Rd					NA			NA		10/24/2017
(705) Holland Rd	0.90	80	R			01-707 S, Dunns Swamp Rd					NA			NA		10/24/2017
Maryland State Line																
(706) Tunnells Mill Rd	1.30	110	F	97%	0%	0%	0%	2%	0%	C	0.162	0.529	110	F	2017	
01-705 Holland Rd																
(707) Slocum Farm Rd	1.50	90	R			01-709 Depot St; Farlow Rd					NA			NA		10/25/2017
(707) Dunns Swamp Rd	0.20	70	R			01-705 N, Holland Rd					NA			NA		10/25/2017
01-705 S, Holland Rd																
Maryland State Line																
(708) Miles Rd	2.70	48	R			01-709 W, Pitts Creek Rd					NA			NA		11/01/2017
01-709 E, Pitts Creek Rd																
(709) Pitts Creek Rd	1.08	110	R			Dead End					NA			NA		11/02/2017
(709) Pitts Creek Rd	2.16	260	R			01-701 Bullbeggar Rd					NA			NA		11/02/2017
(709) Farlow Rd	1.47	310	R			01-705 S, Holland Rd					NA			NA		11/02/2017
01-705 N, Holland Rd																
(709) Depot St	1.02	20	R			01-707 Slocum Farm Rd					NA			NA		11/02/2017
(709) Depot St	0.12	980	R			01-2301 Firehouse St					NA			NA		11/02/2017
(709) Horntown Rd	0.05	710	R			01-710 S, Nelson Rd					NA			NA		11/02/2017
01-710 N, Nelson Rd																
(709) Horntown Rd	0.06	1000	F	96%	1%	1%	0%	1%	0%	F	0.092	0.56	1000	F	2017	
(709) Horntown Rd	3.93	900	F	96%	1%	1%	0%	1%	0%	C	0.087	0.556	900	F	2017	
(709) Justice Rd	1.70	280	R			01-679 N, Fleming Rd					NA			NA		10/25/2017
01-679 S, Fleming Rd																
Dead End																
(710) Nelson Rd	0.35	740	R			US 13 S, Lankford Hwy					NA			NA		10/25/2017
(710) Nelson Rd	0.33	30	R			01-709; 01-2304 Depot St					NA			NA		10/25/2017
(710) Davis Rd	0.65	640	R			US 13 MID, Lankford Hwy					NA			NA		10/25/2017
US 13 N, Lankford Hwy																
(710) Davis Rd	1.01	410	R			01-712 Sign Post Rd					NA			NA		10/25/2017
(711) Tulls Mill Pond Rd	0.50	90	R			US 13 N, Lankford Hwy					NA			NA		10/25/2017
01-710 Davis Rd																
Maryland State Line																
(712) Sign Post Rd	2.50	330	R			01-710 Davis Rd					NA			NA		10/25/2017
01-725 Outten Rd																

Virginia Department of Transportation
 Traffic Engineering Division
 2017
 Annual Average Daily Traffic Volume Estimates By Section of Route
 Accomack Maintenance Area

Route	Length	AADT	QA	4Tire	Bus	-----Truck-----				QC	K Factor	QK	Dir Factor	AAWDT	QW	Year
						2Axle	3+Axle	1Trail	2Trail							
Accomack County																
(712) Sign Post Rd	1.60	270	R								NA		NA			10/25/2017
(712) Red Hills Rd	2.00	330	R								NA		NA			10/25/2017
(713) Garland Taylor Rd	1.20	80	R								NA		NA			11/02/2017
(714) Silverthorne Rd	0.80	90	R								NA		NA			10/25/2017
(715) Logan Rd	0.50	330	R								NA		NA			10/17/2017
(715) Logan Rd	1.40	290	R								NA		NA			10/17/2017
(716) Warrior Dr	0.23	1600	R								NA		NA			06/03/2014
(716) Warrior Dr	0.06	1300	R								NA		NA			06/03/2014
(716) Warrior Dr	0.05	280	R								NA		NA			10/03/2017
(717) Tarkill Rd	1.20	30	R								NA		NA			10/03/2017
(718) Bobtown Rd	2.03	2600	F	98%	0%	1%	1%	0%	0%	C	0.106	0.684	2600	F		2017
(718) Savageville Rd	2.21	2000	F	98%	0%	1%	1%	0%	0%	C	0.084	0.52	2000	F		2017
(718) Hill St	0.27	3600	F	98%	0%	1%	1%	0%	0%	C	0.086	0.506	3600	F		2017
Town of Onancock																
(718) Hill St	0.58	3700	F	98%	0%	1%	1%	0%	0%	C	0.090	0.588	3800	F		2017
Accomack County																
(719) Shad Landing Rd	1.10	20	R								NA		NA			10/24/2017
(720) Kelly Rd	1.00	180	R								NA		NA			11/02/2017
(721)	0.10	60	R								NA		NA			06/03/2014
(722) Ayres Circle	0.27	50	R								NA		NA			11/02/2017
(723) Seaside Park	0.18	190	R								NA		NA			10/03/2017

Virginia Department of Transportation
 Traffic Engineering Division
 2017
 Annual Average Daily Traffic Volume Estimates By Section of Route
 Accomack Maintenance Area

Route	Length	AADT	QA	4Tire	Bus	-----Truck-----				QC	K Factor	QK	Dir Factor	AAWDT	QW	Year
						2Axle	3+Axle	1Trail	2Trail							
Accomack County																
(724) Island Neck Rd	0.45	100	R								NA		NA			11/01/2017
(725) Outten Rd	0.30	210	R								NA		NA			10/12/2017
(726) Thompson Rd	0.25	40	R								NA		NA			10/12/2017
(727) Harbor Circle	0.28	330	R								NA		NA			11/01/2017
(728) Downings Rd	0.07	30	R								NA		NA			10/17/2017
(729) Finney Mason Lane	0.75	40	R								NA		NA			10/17/2017
(730) Pierce Taylor Rd	0.83	60	R								NA		NA			11/02/2017
(731) Texaco Town Rd	0.55	370	R								NA		NA			10/12/2017
(731) Texaco Town Rd	0.95	540	R								NA		NA			10/12/2017
Town of Onley																
(731) Forest St	0.29	540	N								NA		NA			10/12/2017
(731) Forest St	0.08	60	R								NA		NA			08/22/2017
Accomack County																
(732) Fairview Rd	0.90	200	R								NA		NA			10/12/2017
(732) As West Rd	1.20	550	R								NA		NA			10/12/2017
(733) Tilghman Rd	0.40	4	R								NA		NA			10/03/2017
(734) Gospel Temple Rd	0.80	240	R								NA		NA			08/22/2017
(734)	0.70	140	R								NA		NA			08/22/2017
(735) Robertson Lane	0.10	70	R								NA		NA			10/03/2017
(736) Bradford Rd	0.80	180	R								NA		NA			10/17/2017
(737) Ross Rd	0.10	170	R								NA		NA			10/12/2017

Virginia Department of Transportation
Traffic Engineering Division
2017
Annual Average Daily Traffic Volume Estimates By Section of Route
Accomack Maintenance Area

Route	Length	AADT	QA	4Tire	Bus	-----Truck-----				QC	K Factor	QK	Dir Factor	AAWDT	QW	Year
						2Axle	3+Axle	1Trail	2Trail							
Accomack County																
(738) Kinsey Dr	0.40	240	R			From: US 13 Lankford Hwy To: 01-679 Metompkin Rd					NA			NA		10/12/2017
(739)	0.15	40	R			From: 01-687 S; 01-688 To: 01-687 N, Bethel Church Rd					NA			NA		10/11/2017
Town of Accomac																
(740) Oyster House Rd	0.03	140	R			From: 01-605 SCL Accomac To: ECL Accomac					NA			NA		10/11/2017
Accomack County																
(740) Oyster House Rd	0.87	140	N			From: ECL Accomac To: Dead End					NA			NA		10/11/2017
(741) Ole Rd	0.61	90	R			From: SR 180 W, Wachapreague Rd To: SR 180 E, Wachapreague Rd					NA			NA		10/03/2017
(742) Baker Rd	1.30	40	R			From: 01-679 Metompkin Rd To: Dead End					NA			NA		10/03/2017
(743)	1.30	90	R			From: 01-600 Seaside Rd To: 01-622 Trower Rd; Piggin Rd					NA			NA		06/03/2014
(744) Cherry Hill Rd	1.10	190	R			From: US 13 Lankford Hwy To: Dead End					NA			NA		10/03/2017
(745) Barn Woods Rd	0.60	310	R			From: Dead End To: 01-638 Evans Wharf Rd					NA			NA		10/03/2017
(746) Lewis Rd	0.15	60	R			From: 01-763 Adams Rd To: SR 316 Greenbush Rd					NA			NA		10/03/2017
(747) Nancock Gardens Rd	0.75	120	R			From: 01-638 Cashville Rd To: Dead End					NA			NA		10/03/2017
(748) Wallace Lane	0.10	120	R			From: 01-606 Harbor Point Rd To: 01-797 Crockett St					NA			NA		08/22/2017
(749)	0.10	46	R			From: Dead End To: 01-669 Hopkins Rd					NA			NA		08/22/2017
(750) Radcliff Rd	0.10	150	R			From: 01-606 Harbor Point Rd To: Dead End					NA			NA		08/22/2017
(751) Hopkins Dr	0.25	80	R			From: 01-657 Deep Creek Rd To: Dead End					NA			NA		08/22/2017
(752) Teackle Rd	0.60	60	R			From: Dead End To: 01-614 Craddock Neck Rd					NA			NA		08/22/2017
(753) Chandler Rd	1.10	420	R			From: 01-676 Dennis Dr To: 01-680 Berry Rd					NA			NA		08/22/2017
(754) Chancetown Rd	0.20	80	R			From: 01-605 Drummontown Rd To: 01-605 Drummontown Rd					NA			NA		08/22/2017

Virginia Department of Transportation
Traffic Engineering Division
2017
Annual Average Daily Traffic Volume Estimates By Section of Route
Accomack Maintenance Area

Route	Length	AADT	QA	4Tire	Bus	-----Truck-----				QC	K Factor	QK	Dir Factor	AAWDT	QW	Year	
						2Axle	3+Axle	1Trail	2Trail								
Accomack County																	
(755) Seymore Lane	0.28	20	R			From: SR 176 Parksley Rd					NA			NA		06/03/2014	
						To: Dead End											
Town of Saxis																	
(756) Lees Circle	0.09	30	R			From: 01-695 Saxis Rd					NA			NA		08/22/2017	
						To: End State Maintenance											
Accomack County																	
(757) Parks Farm Rd	0.78	70	R			From: Cul-de-Sac					NA			NA		08/22/2017	
						To: US 13 Lankford Hwy											
(758) Brown Lane	0.65	70	R			From: 01-687 Bethel Church Rd					NA			NA		08/22/2017	
						To: Dead End											
(759) Killmon Lane	0.30	110	R			From: Dead End					NA			NA		08/22/2017	
						To: 01-631 Hacksneck Rd											
(760)	0.15	50	R			From: SR 175 Chincoteague Rd					NA			NA		08/22/2017	
						To: Dead End											
(761) Acorn Dr	0.37	150	R			From: Dead End					NA			NA		08/22/2017	
						To: 01-654 Acorn Dr											
(762) Pettit Rd	0.75	150	R			From: 01-679 Metompink Rd					NA			NA		08/22/2017	
						To: 01-730 Pierce Taylor Rd											
(763) Adams Rd	0.15	610	R			From: SR 316 S, Greenbush Rd					NA			NA		09/06/2017	
						To: 01-746 Lewis Rd											
(763) Adams Rd	1.15	440	R			From: 01-661 Drummonds Mill Rd					NA			NA		09/06/2017	
						To: 01-661 Drummonds Mill Rd											
(763) Hurst Store Rd	0.80	510	R			From: SR 316 N, Greenbush Rd; 01-661 W; Mirina Rd					NA			NA		09/06/2017	
						To: SR 316 N, Greenbush Rd; 01-661 W, John Cane Rd											
(763) Mirina Rd	1.15	550	R			From: 01-669 S, Lee Mont Rd					NA			NA		09/06/2017	
						To: 01-669 S, Lee Mont Rd											
(763) Church St	0.04	1400	R			From: 01-669 N, Lee Mont Rd					NA			NA		09/06/2017	
						To: 01-669 N, Lee Mont Rd											
(763) Church St	0.19	800	R			From: 01-1802 Parks St					NA			NA		09/06/2017	
						To: 01-1802 Parks St											
(763) Church St	0.14	440	R			From: 01-1801 Leslie Trent Rd					NA			NA		09/06/2017	
						To: SCL Parksley											
Town of Parksley																	
(763) Jones Ave	0.01	430	R			From: SCL Parksley					NA			NA		09/06/2017	
						To: 01-1824 Willis St											
(763) Jones Ave	0.06	420	R			From: 01-673 Bennett St					NA			NA		09/06/2017	
						To: 01-673 Bennett St											
(763) Jones Ave	0.06	590	R			From: 01-1814 Catherine St					NA			NA		09/06/2017	
						To: 01-1814 Catherine St											
(763) Jones Ave	0.07	580	R			From: 01-1808 Mary St					NA			NA		09/06/2017	
						To: 01-1808 Mary St											
(763) Jones Ave	0.06	470	R			From: 01-674 Adelaide St					NA			NA		09/06/2017	
						To: 01-674 Adelaide St											

Virginia Department of Transportation
Traffic Engineering Division
2017
Annual Average Daily Traffic Volume Estimates By Section of Route
Accomack Maintenance Area

Route	Length	AADT	QA	4Tire	Bus	-----Truck-----				QC	K Factor	QK	Dir Factor	AAWDT	QW	Year
						2Axle	3+Axle	1Trail	2Trail							
Town of Parksley																
(763) Jones Ave	0.06	370	R			From: 01-674 Adelaide St					NA			NA		09/06/2017
(763) Jones Ave	0.06	350	R			To: 01-1810 Chadbourne St					NA			NA		09/06/2017
(763) Jones Ave	0.06	320	R			From: 01-1820 Maxwell St					NA			NA		09/06/2017
(763) Jones Ave	0.06	360	R			To: 01-1813 Collen St					NA			NA		09/06/2017
(763) Jones Ave	0.06					From: 01-1811 Gertrude St										
Town of Accomac																
(764) Courthouse Ave	0.48	1300	F	96%	2%	2%	0%	0%	0%	C	0.096		0.553	1300	F	2017
(764) Accomac Rd	0.08	850	N	98%	1%	0%	1%	1%	0%	N	0.107		0.717	860	N	2017
						To: NCL Accomac										
Accomack County																
(764) Accomac Rd	1.18	850	F	98%	1%	0%	1%	1%	0%	C	0.107		0.717	860	F	2017
						From: NCL Accomac										
						To: SR 316 Greenbush Rd										
(765) Dogwood Lane	0.10	60	R			From: Dead End					NA			NA		09/06/2017
						To: 01-798 Atlantic Rd										
(766) Wright Rd	1.25	130	R			From: 01-679; 01-798					NA			NA		09/06/2017
						To: Dead End										
(767) East Point Rd	1.00	340	R			From: 01-641 Broadway Rd					NA			NA		09/08/2017
(767) East Point Rd	0.06	80	R			To: 01-3101 Locust St					NA			NA		09/08/2017
(767) East Point Rd	0.03	400	R			From: 01-776 Russell Dr					NA			NA		09/08/2017
						To: Dead End										
(768) Rice Farm Rd	0.50	70	R			From: Dead End					NA			NA		09/08/2017
						To: 01-614 Craddock Neck Rd										
(769) Beartown Rd	1.20	240	R			From: US 13 Lankford Hwy					NA			NA		09/08/2017
						To: 01-679 Metompink Rd										
(770) Flag Pond Rd	0.50	60	R			From: 01-695 Saxis Rd					NA			NA		09/08/2017
						To: Dead End										
(771)	0.08	170	R			From: 01-657 Deep Creek Rd					NA			NA		09/08/2017
						To: 01-825 Savage Lane										
(772) Hopeland Rd	1.20	250	R			From: SR 187 Nelsonia Rd					NA			NA		09/08/2017
						To: Dead End										
(773) Water St	0.10	110	R			From: 01-606 Harbor Point Rd					NA			NA		08/22/2017
(773) Water St	0.15	140	N			To: 01-797 Crockett St					NA			NA		08/22/2017
(773) Mapp St	0.15	140	R			From: Mapp St					NA			NA		08/22/2017
						To: Water St										
(773) Mapp St	0.15	140	R			From: 01-605 Upshur Neck Rd					NA			NA		08/22/2017
						To: 01-605 Upshur Neck Rd										

Virginia Department of Transportation
Traffic Engineering Division
2017
Annual Average Daily Traffic Volume Estimates By Section of Route
Accomack Maintenance Area

Route	Length	AADT	QA	4Tire	Bus	-----Truck-----				QC	K Factor	QK	Dir Factor	AAWDT	QW	Year
						2Axle	3+Axle	1Trail	2Trail							
Accomack County																
(774) Jollys Neck Rd	0.80	120	R								NA		NA			08/22/2017
(775) Sherwood Dr	0.50	30	R								NA		NA			08/22/2017
(776) Russell Dr	0.12	120	R								NA		NA			08/22/2017
(777) Cedar Creek Rd	0.60	180	R								NA		NA			08/22/2017
(778) Locust Grove Rd	1.15	220	R								NA		NA			08/22/2017
Town of Bloxom																
(779) Mears Station Rd	0.39	1300	F	98%	1%	1%	0%	0%	0%	C	0.107		0.514	1300	F	2017
Accomack County																
(779) Mears Station Rd	3.22	1100	F	98%	1%	1%	0%	0%	0%	C	0.105		0.529	1100	F	2017
Town of Hallwood																
(779) Mears Station Rd	0.01	1100	N	98%	1%	1%	0%	0%	0%	N	0.105		0.529	1100	N	2017
Accomack County																
(780) Marva Rd	0.29	80	R								NA		NA			09/22/2017
(781) Taylor Farm Rd	1.30	90	R								NA		NA			10/24/2017
(782) Crystal Beach Rd	1.00	240	R								NA		NA			10/24/2017
(783) Adams Rd	0.06	45	R								NA		NA			10/24/2017
(784) Middle St	0.10	120	R								NA		NA			09/07/2017
(785) Budd St	0.20	70	R								NA		NA			10/23/2017
(786) Alicato Rd	1.00	100	R								NA		NA			10/18/2017
(787) Seagull Lane	0.25	30	R								NA		NA			06/03/2014
(788) Hammock Rd	1.00	30	R								NA		NA			10/24/2017
(789) Locustville Rd	2.64	850	F	99%	0%	1%	0%	0%	0%	C	0.104		0.529	860	F	2017

Virginia Department of Transportation
Traffic Engineering Division
2017
Annual Average Daily Traffic Volume Estimates By Section of Route
Accomack Maintenance Area

Route	Length	AADT	QA	4Tire	Bus	-----Truck-----				QC	K Factor	QK	Dir Factor	AAWDT	QW	Year
						2Axle	3+Axle	1Trail	2Trail							
Town of Onley																
(789) E Main St	0.29	1700	F	99%	0%	SCL Onley				C	0.113		0.582	1700	F	2017
(789) E Main St	0.33	2400	F	98%	0%	01-731 Forest St				C	0.109		0.633	2500	F	2017
Bus US 13 Coastal Ave																
Accomack County																
(790) Thornton Rd	1.20	560	R			US 13 Lankford Hwy					NA			NA		10/11/2017
01-679 Atlantic Rd																
(791) Bending Stream Dr	0.30	350	R			Dead End					NA			NA		10/12/2017
SR 178 Shields Bridge Rd																
(792) Sam Byrd Lane	0.45	10	R			Dead End					NA			NA		06/03/2014
01-688 Cattail Rd																
(793) Will Fisher Rd	0.50	150	R			01-693 Neal Parker Dr					NA			NA		11/01/2017
01-695 Saxis Rd																
(794) Davis Dr	0.25	220	R			US 13 Lankford Hwy					NA			NA		10/11/2017
01-689 Mappsville Rd																
(795) Mitchell Dr	1.00	140	R			01-679 Metompkin Rd					NA			NA		10/11/2017
Dead End																
(796) Davis Lane	0.15	40	R			SR 187 Nelsonia Rd					NA			NA		11/21/2017
Dead End																
(797) Crockett St	0.10	70	R			01-605 Upshur Neck Rd					NA			NA		07/26/2017
01-748 Wallace Lane																
(797) Crockett St	0.10	80	R			01-773 Water St					NA			NA		07/26/2017
01-766 Wright Rd																
(798) Atlantic Rd	0.75	4300	F	96%	1%	1%	2%	1%	0%	C	0.087		0.558	4300	F	2017
SR 175 E, Chincoteague Rd																
(798) Atlantic Rd	0.88	2100	F	97%	1%	1%	1%	1%	0%	C	0.124		0.764	2100	F	2017
01-830 E, Kearsage Circle																
(798) Mill Dam Rd	0.82	2100	R			SR 175 W, Chincoteague Rd					NA			NA		06/21/2011
01-682 Anns Cove Rd																
(800) New Rd	0.25	20	R			Dead End					NA			NA		10/19/2017
Dead End																
(801) Camp Lane	0.30	60	R			01-611 Occohannock Dr					NA			NA		10/19/2017
01-656 Northside Rd																
(802) Schooner Bay Rd	0.86	520	R			Dead End					NA			NA		10/19/2017
01-679 Atlantic Rd																
(803) Wallops Island Rd	0.76	1700	F	95%	0%	1%	1%	3%	0%	C	0.113		0.98	1700	F	2017
End State Maintenance																
Dead End																
(804) Bell Rd	0.25	70	R			01-709 Pitts Creek Rd					NA			NA		10/19/2017

Virginia Department of Transportation
 Traffic Engineering Division
 2017
 Annual Average Daily Traffic Volume Estimates By Section of Route
 Accomack Maintenance Area

Route	Length	AADT	QA	4Tire	Bus	-----Truck-----				QC	K Factor	QK	Dir Factor	AAWDT	QW	Year
						2Axle	3+Axle	1Trail	2Trail							
Accomack County																
(805) Allen Lane	0.20	180	R								NA		NA			10/19/2017
(806) Fishermans Lane	0.23	90	R								NA		NA			10/19/2017
(807) Warrington Dr	0.11	50	R								NA		NA			10/19/2017
Town of Saxis																
(808) Free School Lane	0.06	10	R								NA		NA			10/19/2017
Accomack County																
(809) Frogstool Rd	0.12	340	F	95%	0%	0%	1%	3%	0%	C	0.138	0.979	340	F		2017
(810) Hillsborough Dr	0.34	340	R								NA		NA			10/13/2017
(810) Hillsborough Dr	0.10	80	R								NA		NA			10/13/2017
(811) Dogwood Lane	0.10	100	R								NA		NA			10/13/2017
(811) Dogwood Lane	0.90	210	R								NA		NA			10/13/2017
(812) Bloxom Rd	1.10	130	R								NA		NA			10/19/2017
(813) Robbins Lane	0.90	46	R								NA		NA			10/19/2017
Town of Saxis																
(814) Waynes Dr	0.20	20	R								NA		NA			10/19/2017
Accomack County																
(815) Ambulance Rd	0.15	240	R								NA		NA			10/19/2017
(816) Cooper Lane	0.10	60	R								NA		NA			10/19/2017
Town of Saxis																
(817) Starling Creek Rd	0.40	40	R								NA		NA			10/19/2017
Accomack County																
(818) Terminal Dr	0.41	140	R								NA		NA			10/19/2017
(819) Tyler Lane	0.08	100	R								NA		NA			10/19/2017
(820) Fishermans Rd	0.28	60	R								NA		NA			10/19/2017

Virginia Department of Transportation
Traffic Engineering Division
2017
Annual Average Daily Traffic Volume Estimates By Section of Route
Accomack Maintenance Area

Route	Length	AADT	QA	4Tire	Bus	-----Truck-----				QC	K Factor	QK	Dir Factor	AAWDT	QW	Year
						2Axle	3+Axle	1Trail	2Trail							
Accomack County																
(821) Locust Mount Dr	0.09	60	R								NA			NA		10/19/2017
(822) Kusian Cove Rd	0.19	30	R								NA			NA		06/03/2014
(823) Gibson Lane	0.10	30	R								NA			NA		10/19/2017
(824) House Point Lane	0.10	47	R								NA			NA		10/19/2017
(825) Savage Lane	0.10	30	R								NA			NA		07/26/2017
(826) Broadwater Dr	0.27	49	R								NA			NA		07/26/2017
(827) Hickman Lane	0.04	20	R								NA			NA		07/26/2017
(828) Nelson Dr	0.26	280	R								NA			NA		06/03/2014
(829) Payne St	0.07	330	R								NA			NA		06/03/2014
(830) Kearsage Circle	0.02	150	R								NA			NA		10/19/2017
(830) Kearsage Circle	0.20	110	R								NA			NA		10/19/2017
(830) Kearsage Circle	0.20	30	R								NA			NA		10/19/2017
(830) Kearsage Circle	0.03	50	R								NA			NA		10/19/2017
(831) Enterprise St	0.02	80	R								NA			NA		10/19/2017
(831) Enterprise St	0.15	20	R								NA			NA		10/19/2017
(835) Black Mallard Way	0.40	220	R								NA			NA		10/19/2017
(836) Pintail Lane	0.17	120	R								NA			NA		10/19/2017
(837) Canvasback Lane	0.27	100	R								NA			NA		10/19/2017
(838) Baldplate Lane	0.59	90	R								NA			NA		10/19/2017

Virginia Department of Transportation
Traffic Engineering Division
2017
Annual Average Daily Traffic Volume Estimates By Section of Route
Accomack Maintenance Area

Route	Length	AADT	QA	4Tire	Bus	-----Truck-----				QC	K Factor	QK	Dir Factor	AAWDT	QW	Year
						2Axle	3+Axle	1Trail	2Trail							
Accomack County																
(842) James Ave	0.19	80	R			From: 01-605 Upshur Neck Rd					NA			NA		06/04/2014
						To: Cul-de-Sac										
(843) Floyd Ave	0.07	40	R			From: Cul-de-Sac					NA			NA		06/04/2014
						To: 01-842; 01-844										
(844) Davis Ave	0.06	30	R			From: 01-842; 01-843					NA			NA		06/04/2014
						To: Dead End										
(845) Southwind Rd	0.38	130	R			From: 01-703 Greta Rd					NA			NA		10/11/2017
						To: 01-702 Nocks Landing Rd										
(846) Southwind Lane	0.18	70	R			From: Dead End					NA			NA		10/11/2017
						To: 01-845 Southwind Rd										
(847) Raymond Townsend Lane	0.23	310	R			From: Cul-de-Sac					NA			NA		11/01/2017
						To: 01-679 Fleming Rd										
(850)	0.14	440	R			From: 01-695 Saxis Rd					NA			NA		11/01/2017
						To: Dead End										
(851)	0.01	9	R			From: 01-850					NA			NA		11/01/2017
						To: 01-695 Saxis Rd										
(852)	0.24	830	R			From: 01-2701 Church St					NA			NA		10/11/2017
						To: 01-694 Sand St										
(853)	0.15	90	R			From: Dead End					NA			NA		06/04/2014
						To: 01-703 Greta Rd										
(855) Hickman Farm Rd	0.28	640	R			From: SR 175 Chincoteague Rd					NA			NA		11/01/2017
						To: Cul-de-Sac										
(856) Justice Farm Lane	0.15	110	R			From: 01-855 Hickman Farm Rd					NA			NA		06/04/2014
						To: Dead End										
(860)	0.15	260	R			From: 01-764 Accomac Rd					NA			NA		06/04/2014
						To: 01-861										
(861)	0.10	310	R			From: 01-1531 Center Pkwy					NA			NA		06/04/2014
						To: Dead End										
(888)	0.32	40	R			From: Dead End					NA			NA		10/17/2017
						To: SR 178 Boston Rd										
(889)	0.12	9	R			From: Dead End					NA			NA		10/17/2017
						To: 01-888										
Town of Onancock																
(1001) Ames St	0.05	70	R			From: Dead End					NA			NA		07/26/2017
						To: 01-1025 Merry Lane										
(1001) Ames St	0.15	160	R			From: 01-1012 Meadville Dr					NA			NA		07/26/2017
						To: 01-1003 Crescent St										

Virginia Department of Transportation
Traffic Engineering Division
2017
Annual Average Daily Traffic Volume Estimates By Section of Route
Accomack Maintenance Area

Route	Length	AADT	QA	4Tire	Bus	-----Truck-----				QC	K Factor	QK	Dir Factor	AAWDT	QW	Year
						2Axle	3+Axle	1Trail	2Trail							
Town of Onancock																
1001 Ames St	0.20	480	R				01-1003 Crescent St				NA			NA		07/26/2017
							SR 179 Market St									
1002 Mt Prospect Ave	0.22	270	R				01-1012 Meadville Dr				NA			NA		07/26/2017
							SR 179 Market St									
1003 White St; Crescent St	0.20	110	R				01-1002 Mt Prospect Ave				NA			NA		07/26/2017
							01-1001 Ames St									
1004 Boundry Ave	0.19	1700	R				SR 178				NA			NA		07/26/2017
							01-1006 Kerr St									
1004 Boundry Ave	0.03	860	R								NA			NA		07/26/2017
							01-1015 Bundick St									
1004 Boundry Ave	0.06	1000	R								NA			NA		07/26/2017
							01-1007 Watson St									
1004 Boundry Ave	0.03	330	R								NA			NA		07/26/2017
							01-1008 Church St									
1005 Hartman Ave	0.08	40	R				SCL Onancock				NA			NA		06/04/2014
							01-1019 Hartman Ave									
1005 Hartman Ave	0.08	90	R								NA			NA		07/26/2017
							SR 179 E, Market St									
							SR 179 W, Market St									
1005 Pine St	0.30	440	R								NA			NA		07/26/2017
							01-1008 Church St									
1005 Pine St	0.09	70	R								NA			NA		07/26/2017
							NCL Onancock									
1006 Kerr St	0.81	960	R				01-658 North St				NA			NA		11/16/2017
							01-1004 Boundry Ave									
1007 Watson St	0.17	550	R				01-1005 Pine St				NA			NA		11/16/2017
							01-1004 Boundry Ave									
1008 Church St	0.18	200	R				01-1005 Pine St				NA			NA		11/16/2017
							01-1004 Boundry Ave									
1009 Liberty St	0.29	500	R				01-1001 Ames St				NA			NA		07/26/2017
							01-658 College Ave									
1010 Bagwell Ave	0.06	30	R				Dead End				NA			NA		11/16/2017
							01-1003 White St; Crescent St									
1011 Division St	0.09	60	R				01-1012 Meadville Dr				NA			NA		11/16/2017
							01-1003 White St; Crescent St									
1012 Meadville Dr	0.05	100	R				Dead End				NA			NA		07/26/2017
							01-1002 Mt Prospect Ave									
1012 Meadville Dr	0.23	130	R								NA			NA		07/26/2017
							01-1026 Sturgis St									
1012 Meadville Dr	0.03	20	R								NA			NA		07/26/2017
							Dead End									
1013 Jefferson St	0.15	110	R				01-1021 Holly Street				NA			NA		07/26/2017
							01-1014 Justis St									

Virginia Department of Transportation
Traffic Engineering Division
2017
Annual Average Daily Traffic Volume Estimates By Section of Route
Accomack Maintenance Area

Route	Length	AADT	QA	4Tire	Bus	-----Truck-----				QC	K Factor	QK	Dir Factor	AAWDT	QW	Year
						2Axle	3+Axle	1Trail	2Trail							
Town of Onancock																
1014 Justis St	0.07	160	R								NA		NA			07/26/2017
1015 Bundick St	0.10	130	R								NA		NA			07/26/2017
1016 Bundick St	0.03	210	R								NA		NA			07/26/2017
1017 Jackson St	0.15	60	R								NA		NA			07/26/2017
1018 Marshall St	0.14	90	R								NA		NA			07/26/2017
1019 Hartman Ave	0.09	140	R								NA		NA			11/15/2017
1020 Johnson St	0.27	170	R								NA		NA			11/15/2017
1021 Holly St	0.06	40	R								NA		NA			11/15/2017
1021 Holly St	0.02	510	R								NA		NA			11/15/2017
1021 Holly St	0.12	520	R								NA		NA			11/15/2017
1022 Joynes St	0.10	120	R								NA		NA			07/26/2017
1023 King St	0.18	450	R								NA		NA			07/26/2017
1023 King St	0.18	30	R								NA		NA			07/26/2017
1024 Hillcrest Dr	0.04	220	R								NA		NA			07/26/2017
Accomack County																
1024 Hillcrest Dr	0.20	210	R								NA		NA			07/26/2017
Town of Onancock																
1025 Merry Lane	0.06	40	R								NA		NA			07/26/2017
1026 Sturgis St	0.15	70	R								NA		NA			07/26/2017
1026 Sturgis St	0.12	180	R								NA		NA			07/26/2017
1027 Hall St	0.19	230	R								NA		NA			07/26/2017

Virginia Department of Transportation
 Traffic Engineering Division
 2017
 Annual Average Daily Traffic Volume Estimates By Section of Route
 Accomack Maintenance Area

Route	Length	AADT	QA	4Tire	Bus	-----Truck-----				QC	K Factor	QK	Dir Factor	AAWDT	QW	Year
						2Axle	3+Axle	1Trail	2Trail							
Accomack County																
1028 Hermitage Rd	0.84	370	R								NA		NA			09/06/2017
Town of Onancock																
1029 Frances St	0.04	230	R								NA		NA			09/06/2017
Accomack County																
1029 Frances St	0.07	230	N								NA		NA			09/06/2017
1029 Frances St	0.05	30	R								NA		NA			06/04/2014
1030 Ashton St	0.15	120	R								NA		NA			11/02/2017
1031	0.07	20	R								NA		NA			11/02/2017
1032 James St	0.09	20	R								NA		NA			11/02/2017
1033 Withams Rd 1	0.08	260	R								NA		NA			06/04/2014
1034 Withams Rd 2	0.03	180	R								NA		NA			06/04/2014
1034 Withams Rd 2	0.09	70	R								NA		NA			11/01/2017
1035	0.40	110	R								NA		NA			06/04/2014
1037	0.09	720	R								NA		NA			06/04/2014
1038 Chincoteague Lane	0.15	370	R								NA		NA			06/04/2014
1039 Pearl St	0.11	45	R								NA		NA			06/04/2014
Town of Onancock																
1040 Chandler St	0.17	130	R								NA		NA			06/04/2014
1041 Lake St	0.14	20	R								NA		NA			07/26/2017
1042 Parks St	0.08	50	R								NA		NA			07/26/2017
1043 West St	0.04	80	R								NA		NA			11/16/2017

Virginia Department of Transportation
Traffic Engineering Division
2017
Annual Average Daily Traffic Volume Estimates By Section of Route
Accomack Maintenance Area

Route	Length	AADT	QA	4Tire	Bus	-----Truck-----				QC	K Factor	QK	Dir Factor	AAWDT	QW	Year	
						2Axle	3+Axle	1Trail	2Trail								
Accomack County																	
(1047)	0.24	20	R			From: 01-638 Badger Lane					NA			NA		06/04/2014	
						To: Dead End											
(1048)	0.30	10	R			From: 01-1047					NA			NA		06/04/2014	
						To: 01-1049											
(1049)	0.08	10	R			From: Dead End					NA			NA		06/04/2014	
						To: 01-1048											
(1050)	Horntown Circle	0.10	490	R		From: 01-1051 Horntown Circle					NA			NA		06/04/2014	
						To: 01-709 Horntown Rd											
(1051)	Horntown Circle	0.03	460	R		From: Cul-de-Sac					NA			NA		06/04/2014	
(1051)	Horntown Circle	0.02	60	R		From: 01-1050 Horntown Circle					NA			NA		11/16/2017	
						To: Cul-de-Sac											
(1057)	Whisperwood Dr	0.56	20	R		From: 01-680 Gargatha Landing Rd					NA			NA		07/26/2017	
						To: 01-680 Gargatha Landing Rd											
(1058)	Meadow Dr	0.13	10	R		From: 01-680 Gargatha Landing Rd					NA			NA		07/26/2017	
						To: 01-1057 Whisperwood Dr											
(1059)	Pine Dr	0.06	30	R		From: 01-1057 Whisperwood Dr					NA			NA		07/26/2017	
						To: Cul-de-Sac											
(1060)	Channel Rd	0.51	210	R		From: 01-695 Wisharts Point Rd					NA			NA		06/05/2014	
						To: Dead End											
Town of Melfa																	
(1101)	Railroad Ave	0.14	40	R		From: Dead End					NA			NA		11/16/2017	
(1101)	Railroad Ave	0.10	140	R		From: 01-1111 Virginia Ave					NA			NA		07/26/2017	
(1101)	Railroad Ave	0.08	190	R		From: 01-1106 Lee St					NA			NA		07/26/2017	
(1101)	Railroad Ave	0.17	250	R		From: 01-626 Main St					NA			NA		07/26/2017	
(1102)	Virginia Ave	0.05	40	R		From: 01-1111 Virginia Ave					NA			NA		07/26/2017	
(1102)	Virginia Ave	0.06	170	R		From: 01-1106 Lee St					NA			NA		07/26/2017	
(1103)	Virginia Ave	0.10	200	R		From: 01-626 Main St; Airport Dr					NA			NA		07/26/2017	
(1103)	Virginia Ave	0.06	80	R		From: 01-1104 Ridge Ave					NA			NA		07/26/2017	
(1104)	Ridge Ave	0.22	110	R		From: 01-626 Main St; Airport Dr					NA			NA		07/26/2017	
(1104)	Ridge Ave	0.10	120	R		From: 01-1103 Virginia Ave					NA			NA		07/26/2017	
						To: 01-1105 Woodland Ave											

Virginia Department of Transportation
Traffic Engineering Division
2017
Annual Average Daily Traffic Volume Estimates By Section of Route
Accomack Maintenance Area

Route	Length	AADT	QA	4Tire	Bus	-----Truck-----				QC	K Factor	QK	Dir Factor	AAWDT	QW	Year
						2Axle	3+Axle	1Trail	2Trail							
Town of Melfa																
1104	Ridge Ave	0.06	70	R									NA		NA	07/26/2017
1105	Woodland Ave	0.05	260	R									NA		NA	07/26/2017
1105	Woodland Ave	0.05	190	R									NA		NA	07/26/2017
1105	Woodland Ave	0.06	100	R									NA		NA	07/26/2017
1105	Woodland Ave	0.07	20	R									NA		NA	07/26/2017
1106	Lee St	0.08	100	R									NA		NA	07/26/2017
1106	Lee St	0.09	90	R									NA		NA	07/26/2017
1106	Lee St	0.08	120	R									NA		NA	07/26/2017
1106	Lee St	0.09	100	R									NA		NA	07/26/2017
1107	Myrtle Ave	0.10	80	R									NA		NA	07/26/2017
1107	Myrtle Ave	0.09	45	R									NA		NA	07/26/2017
1108	Council St	0.08	70	R									NA		NA	07/26/2017
1109	Lewis St	0.04	20	R									NA		NA	07/26/2017
1110	Hatton St	0.14	130	R									NA		NA	07/26/2017
1111	Virginia Ave	0.06	20	R									NA		NA	07/27/2017
1112	Martin St	0.07	170	R									NA		NA	07/27/2017
1112	Martin St	0.10	210	R									NA		NA	07/27/2017
1112	Martin St	0.03	160	R									NA		NA	07/27/2017
1113	Spruce St	0.07	30	R									NA		NA	07/27/2017
1113	Spruce St	0.08	380	R									NA		NA	07/27/2017
1114	Poplar St	0.07	90	R									NA		NA	07/27/2017

Virginia Department of Transportation
Traffic Engineering Division
2017
Annual Average Daily Traffic Volume Estimates By Section of Route
Accomack Maintenance Area

Route	Length	AADT	QA	4Tire	Bus	-----Truck-----				QC	K Factor	QK	Dir Factor	AAWDT	QW	Year
						2Axle	3+Axle	1Trail	2Trail							
Town of Melfa																
(1115) Phillips St	0.07	70	R			From: 01-1119 WCL Melfa					NA			NA		07/27/2017
(1115) Phillips St	0.07	120	R			To: 01-1112 Martin St					NA			NA		07/27/2017
						From: US 13 Lankford Hwy										
(1116) Jackson St	0.06	170	R			To: 01-1106 Lee St					NA			NA		07/27/2017
						From: 01-626 Main St; Airport Dr										
(1117) Washington St	0.06	120	R			To: 01-1106 Lee St					NA			NA		07/27/2017
						From: 01-626 Main St; Airport Dr										
(1118) Bull St	0.07	130	R			To: 01-1106 Lee St					NA			NA		07/27/2017
						From: 01-626 Main St; Airport Dr										
(1119) Northwest Ave	0.10	40	R			To: 01-1113 Spruce St					NA			NA		07/27/2017
(1119) Northwest Ave	0.10	60	R			To: 01-1115 Phillips St					NA			NA		07/27/2017
						From: 01-1114 Poplar St										
Town of Painter																
(1201) Grant St	0.24	150	R			From: 01-1203 Main St					NA			NA		07/27/2017
						To: 01-1206 Savage St										
(1202) Alexine St	0.29	80	R			From: 01-1203 Main St					NA			NA		07/27/2017
						To: ECL Painter										
Accomack County																
(1202) Alexine St	0.24	80	N			From: ECL Painter					NA			NA		07/27/2017
						To: Dead End										
Town of Painter																
(1203) Main St	0.08	340	R			From: 01-608 Mappsburg Rd					NA			NA		07/27/2017
(1203) Main St	0.05	460	R			From: 01-1202 Alexine St					NA			NA		07/27/2017
(1203) Main St	0.15	470	R			From: 01-1207 Callahan Dr					NA			NA		07/27/2017
(1203) Main St	0.05	440	R			From: 01-1201 Grant St					NA			NA		07/27/2017
						To: SR 182 Mappsburg Rd										
Accomack County																
(1204) Cosby St	0.09	840	R			From: 01-614 Wayside Dr; Shell Bridge Rd					NA			NA		07/27/2017
						To: WCL Painter										
Town of Painter																
(1204) Cosby St	0.31	840	N			From: WCL Painter					NA			NA		07/27/2017
						To: 01-614; 01-619										
(1205) Duer St	0.09	930	R			From: 01-619 Hickman St					NA			NA		07/27/2017
						To: US 13 Lankford Hwy										
(1206) Savage St	0.20	180	R			From: 0.10 MW 01-1201, End State Maintenance					NA			NA		07/27/2017
						To: 0.10 ME 01-1201, End State Maintenance										
(1207) Callahan St	0.06	70	R			From: 01-1203 Main St					NA			NA		07/27/2017
						To: SR 182 Mappsburg Rd										

Virginia Department of Transportation
Traffic Engineering Division
2017
Annual Average Daily Traffic Volume Estimates By Section of Route
Accomack Maintenance Area

Route	Length	AADT	QA	4Tire	Bus	-----Truck-----				QC	K Factor	QK	Dir Factor	AAWDT	QW	Year
						2Axle	3+Axle	1Trail	2Trail							
Town of Painter																
(1207) Callahan Dr	0.12	40	R								NA			NA		07/27/2017
(1208) Railroad Ave	0.10	120	R								NA			NA		07/27/2017
(1209) Fleming St	0.09	20	R								NA			NA		07/27/2017
(1210) Callahan Dr	0.05	30	R								NA			NA		07/27/2017
Accomack County																
(1220) Cardinal Acres Dr	0.19	400	R								NA			NA		06/05/2014
Town of Tangier																
(1301) Main Ridge Rd	0.69	410	R								NA			NA		04/21/2017
(1301) Main Ridge Rd	0.10	120	R								NA			NA		06/05/2014
(1302) Canton Rd	0.63	210	R								NA			NA		04/21/2017
(1303) Factory Rd	0.26	280	R								NA			NA		04/21/2017
(1304) Wallace Rd	0.20	110	R								NA			NA		04/21/2017
(1304) Wallace Rd	0.05	160	R								NA			NA		04/21/2017
(1305) West Ridge Rd	0.80	330	R								NA			NA		04/21/2017
(1305) West Ridge Rd	0.48	70	R								NA			NA		06/05/2014
(1306) School Lane	0.20	220	R								NA			NA		04/21/2017
(1307)	0.04	280	R								NA			NA		04/21/2017
(1308) Factor Rd	0.06	400	R								NA			NA		04/21/2017
(1309) Parker Lane	0.03	110	R								NA			NA		04/21/2017
(1310) Parsonage Ln	0.07	70	R								NA			NA		04/21/2017
(1311) Rayville Lane	0.06	70	R								NA			NA		04/21/2017

Virginia Department of Transportation
Traffic Engineering Division
2017
Annual Average Daily Traffic Volume Estimates By Section of Route
Accomack Maintenance Area

Route	Length	AADT	QA	4Tire	Bus	-----Truck-----				QC	K Factor	QK	Dir Factor	AAWDT	QW	Year
						2Axle	3+Axle	1Trail	2Trail							
Town of Tangier																
(1312) Long Bridge Rd	0.16	250	R								NA		NA			04/21/2017
(1313) Twin John Lane	0.03	420	R								NA		NA			04/21/2017
(1314) Harbor View Dr	0.02	70	R								NA		NA			04/21/2017
Accomack County																
(1315) Dump Rd	0.11	46	R								NA		NA			06/05/2014
Town of Keller																
(1401) North St	0.06	120	R								NA		NA			07/26/2017
(1401) North St	0.09	210	R								NA		NA			07/26/2017
(1401) North St	0.09	130	R								NA		NA			07/26/2017
(1402) First St	0.10	600	R								NA		NA			07/26/2017
(1402) First St	0.06	160	R								NA		NA			07/26/2017
(1402) First St	0.06	960	R								NA		NA			07/26/2017
(1403) Second St	0.06	100	R								NA		NA			07/26/2017
(1403) Second St	0.05	120	R								NA		NA			07/26/2017
(1404) Center St	0.22	460	R								NA		NA			07/26/2017
(1405) Madison Ave	0.09	70	R								NA		NA			07/26/2017
(1405) Madison Ave	0.09	90	R								NA		NA			07/26/2017
(1406) Lee St	0.09	20	R								NA		NA			07/26/2017
(1406) Lee St	0.07	40	R								NA		NA			07/26/2017
Accomack County																
(1420) Parkway Rd	0.68	360	R								NA		NA			08/29/2017
(1421) Atlantic Dr	0.16	390	R								NA		NA			06/05/2014
(1423) College Dr	0.11	5	R								NA		NA			08/29/2017

Virginia Department of Transportation
Traffic Engineering Division
2017
Annual Average Daily Traffic Volume Estimates By Section of Route
Accomack Maintenance Area

Route	Length	AADT	QA	4Tire	Bus	-----Truck-----				QC	K Factor	QK	Dir Factor	AAWDT	QW	Year
						2Axle	3+Axle	1Trail	2Trail							
Accomack County																
(1424) Parkway South	0.12	30	R			From: Cul-de-Sac					NA			NA		08/29/2017
						To: 01-1420 Parkway Rd										
(1424) Parkway North	0.11	80	R			From: Cul-de-Sac					NA			NA		08/29/2017
						To: Cul-de-Sac										
Town of Accomac																
(1501) Lilliston Ave	0.42	240	R			From: 01-764 Courthouse Ave					NA			NA		10/17/2017
						To: Bus US 13										
(1502) Cross St	0.11	180	R			From: 01-1503 Back St					NA			NA		10/17/2017
						To: Bus US 13 Front St										
(1503) Back St	0.16	300	R			From: 01-605 Drummondtown Rd					NA			NA		10/17/2017
						To: 01-1502 Cross St										
(1503) Back St	0.28	270	R			From: 01-1502 Cross St					NA			NA		10/17/2017
						To: Bus US 13										
(1504) Poplar St	0.11	130	R			From: 01-1508 Charlotte St					NA			NA		11/21/2017
						To: 01-652 Joynes Neck Rd										
(1505) Allentown Rd	0.12	120	R			From: Dead End					NA			NA		11/21/2017
						To: Bus US 13										
(1506) Coley St	0.23	90	R			From: Bus US 13					NA			NA		10/17/2017
						To: Bus US 13										
(1507) Sand Cove Rd	0.08	80	R			From: Dead End					NA			NA		11/21/2017
						To: 01-1508 Charlotte St										
(1507) Sand Cove Rd	0.10	110	R			From: 01-1508 Charlotte St					NA			NA		11/21/2017
						To: 01-652 Joynes Neck Rd										
(1508) Charlotte St	0.12	110	R			From: 01-1504 Poplar St					NA			NA		11/21/2017
						To: 01-1507 Sand Cove Rd										
Accomack County																
(1509) Edgehill Circle	0.40	80	R			From: 01-652 Joynes Neck Rd					NA			NA		11/21/2017
						To: 01-652 Joynes Neck Rd										
Town of Accomac																
(1510)	0.07	90	R			From: 01-764 S, Courthouse Ave					NA			NA		11/21/2017
						To: 01-764 N, Courthouse Ave										
(1511) Cedar Lane	0.13	140	R			From: Bus US 13 Front St					NA			NA		06/05/2014
						To: Dead End										
Accomack County																
(1530) Center Pkwy	0.13	570	R			From: US 13 Lankford Hwy					NA			NA		06/05/2014
						To: 01-1531 Center Pkwy										
(1531) Center Pkwy	0.10	190	R			From: 01-1532 Center Pkwy					NA			NA		06/05/2014
						To: 01-1530 Commerce Dr										
(1532) Center Pkwy	0.16	280	R			From: US 13 Lankford Hwy					NA			NA		06/05/2014
						To: 01-1531 Center Pkwy										

Virginia Department of Transportation
 Traffic Engineering Division
 2017
 Annual Average Daily Traffic Volume Estimates By Section of Route
 Accomack Maintenance Area

Route	Length	AADT	QA	4Tire	Bus	-----Truck-----				QC	K Factor	QK	Dir Factor	AAWDT	QW	Year
						2Axle	3+Axle	1Trail	2Trail							
Accomack County																
1533 Commerce Dr	0.04	270	R			From 01-1530 Center Pkwy					NA			NA		06/05/2014
						To Cul-de-Sac										
Town of Onley																
1601 Maple St	0.07	80	R			From 01-731 Forest St					NA			NA		08/22/2017
1601 Maple St	0.06	120	R			From 01-1607 Colonial Ave					NA			NA		08/22/2017
1601 Maple St	0.11	190	R			From 01-1602 Church St					NA			NA		08/22/2017
						To 01-1605 Rogers St										
1602 Church St	0.06	70	R			From 01-1618 Burton St					NA			NA		08/22/2017
1602 Church St	0.07	50	R			From 01-1605 Rogers St					NA			NA		08/22/2017
1602 Church St	0.07	110	R			From 01-1601 Maple St					NA			NA		08/22/2017
1602 Church St	0.08	20	R			From 01-789 Main St					NA			NA		08/22/2017
						To 01-1610 Caroline Ave										
1603 Maryland Ave	0.06	80	R			From 01-1604 Monroe St					NA			NA		08/22/2017
1603 Maryland Ave	0.10	80	R			From Bus US 13					NA			NA		08/22/2017
1603 Maryland Ave	0.09	10	R			From 01-1606 Lee St					NA			NA		08/22/2017
						To Dead End										
1604 Monroe St	0.09	90	R			From 01-1609 Virginia Ave					NA			NA		08/22/2017
1604 Monroe St	0.10	190	R			From 01-1603 Maryland Ave					NA			NA		08/22/2017
						To 01-789 Main St										
1605 Rogers St	0.08	210	R			From 01-731 Forest St					NA			NA		08/22/2017
1605 Rogers St	0.06	140	R			From 01-1607 Colonial Ave					NA			NA		08/22/2017
1605 Rogers St	0.05	170	R			From 01-1602 Church St					NA			NA		08/22/2017
1605 Rogers St	0.06	240	R			From 01-1611					NA			NA		08/22/2017
1605 Rogers St	0.08	290	R			From 01-1601 Maple St					NA			NA		08/22/2017
						To 01-609; 01-789										
1606 Lee St	0.08	160	R			From 01-1609 Virginia Ave					NA			NA		08/22/2017
1606 Lee St	0.10	210	R			From 01-1603 Maryland Ave					NA			NA		08/22/2017
						To SR 179 Main St										
1607 Colonial Ave	0.03	8	R			From SCL Onley					NA			NA		06/05/2014
1607 Colonial Ave	0.06	40	R			From 01-1619 Ames St					NA			NA		08/22/2017
						To 01-1618 Burton St										

Virginia Department of Transportation
Traffic Engineering Division
2017
Annual Average Daily Traffic Volume Estimates By Section of Route
Accomack Maintenance Area

Route	Length	AADT	QA	4Tire	Bus	-----Truck-----				QC	K Factor	QK	Dir Factor	AAWDT	QW	Year
						2Axle	3+Axle	1Trail	2Trail							
Town of Onley																
(1607) Colonial Ave	0.06	110	R			From: 01-1618 Burton St					NA			NA		08/22/2017
(1607) Colonial Ave	0.07	60	R			To: 01-1605 Rogers St					NA			NA		08/22/2017
(1607) Colonial Ave	0.07	40	R			From: 01-1601 Maple St					NA			NA		08/22/2017
(1607) Colonial Ave						To: 01-789 Main St										
(1608) Richmond Ave	0.12	40	R			From: Bus US 13					NA			NA		08/22/2017
(1608) Richmond Ave						To: Dead End										
(1609) Virginia Ave	0.07	150	R			From: Dead End					NA			NA		06/04/2014
(1609) Virginia Ave	0.01	120	R			To: 01-1604 Monroe St					NA			NA		08/22/2017
(1609) Virginia Ave	0.05	90	R			From: 01-1613 Monroe St					NA			NA		08/22/2017
(1609) Virginia Ave	0.10	100	R			To: Bus US 13					NA			NA		08/22/2017
(1609) Virginia Ave	0.07	60	R			From: 01-1606 Lee St					NA			NA		08/22/2017
(1609) Virginia Ave						To: Dead End										
(1610) Caroline Ave	0.11	70	R			From: 01-731 Forest St					NA			NA		08/22/2017
(1610) Caroline Ave	0.18	120	R			To: 01-1602 Church St					NA			NA		08/22/2017
(1610) Caroline Ave						From: 01-609 Pennsylvania Ave										
(1611)	0.14	40	R			To: Dead End					NA			NA		08/22/2017
(1611)						From: 01-1605 Rogers St										
(1612) Madison Ave	0.06	110	R			To: 01-1616 Onley Rd					NA			NA		08/22/2017
(1612) Madison Ave	0.12	190	R			From: 01-1613 Monroe St					NA			NA		06/04/2014
(1612) Madison Ave						To: Dead End										
(1613) Monroe St	0.09	90	R			From: 01-1612 Madison Ave					NA			NA		08/22/2017
(1613) Monroe St						To: 01-1609 Virginia Ave										
(1614)	0.05	60	R			From: 01-1612 Madison Ave					NA			NA		08/22/2017
(1614)						To: 01-1609 Virginia Ave										
(1615) Washington St	0.34	610	R			From: US 13 Lankford Hwy					NA			NA		08/22/2017
(1615) Washington St						To: Bus US 13										
Accomack County																
(1616) Onley Rd	0.11	1300	R			From: US 13 Lankford Hwy					NA			NA		08/22/2017
(1616) Onley Rd						To: SCL Onley										
Town of Onley																
(1616) Onley Rd	0.23	1300	R			From: SCL Onley					NA			NA		08/22/2017
(1616) Onley Rd	0.03	980	R			To: 01-1612 Madison Ave					NA			NA		08/22/2017
(1616) Onley Rd						From: Bus US 13										

Virginia Department of Transportation
Traffic Engineering Division
2017
Annual Average Daily Traffic Volume Estimates By Section of Route
Accomack Maintenance Area

Route	Length	AADT	QA	4Tire	Bus	-----Truck-----				QC	K Factor	QK	Dir Factor	AAWDT	QW	Year
						2Axle	3+Axle	1Trail	2Trail							
Town of Onley																
(1617) Bank St	0.10	1700	R								NA		NA			08/22/2017
(1618) Burton St	0.06	70	R								NA		NA			08/22/2017
(1618) Burton St	0.09	30	R								NA		NA			08/22/2017
(1619) Ames St	0.06	90	R								NA		NA			06/03/2014
(1619) Ames St	0.09	160	R								NA		NA			08/22/2017
(1620)	0.03	20	R								NA		NA			08/22/2017
(1621) Lakewood Rd	0.20	130	R								NA		NA			08/29/2017
(1622) Greenwood Dr	0.04	100	R								NA		NA			08/29/2017
(1623) Greenwood Dr	0.16	70	R								NA		NA			08/29/2017
(1624) Pine St	0.07	60	R								NA		NA			08/29/2017
Accomack County																
(1630) Colonial Dr	0.44	470	R								NA		NA			08/29/2017
(1631) York Court	0.05	50	R								NA		NA			08/29/2017
(1632) Mt Vernon Lane	0.12	40	R								NA		NA			08/29/2017
(1633) Victoria Circle	0.05	60	R								NA		NA			08/29/2017
Town of Wachapreague																
(1701) Atlantic Ave	0.12	260	R								NA		NA			08/29/2017
(1701) Atlantic Ave	0.11	660	R								NA		NA			08/29/2017
(1701) Atlantic Ave	0.15	570	R								NA		NA			08/29/2017
(1701) Atlantic Ave	0.03	690	R								NA		NA			08/29/2017
(1701) Atlantic Ave	0.10	440	R								NA		NA			08/29/2017
(1701) Atlantic Ave	0.06	330	R								NA		NA			08/29/2017

Virginia Department of Transportation
Traffic Engineering Division
2017
Annual Average Daily Traffic Volume Estimates By Section of Route
Accomack Maintenance Area

Route	Length	AADT	QA	4Tire	Bus	-----Truck-----				QC	K Factor	QK	Dir Factor	AAWDT	QW	Year
						2Axle	3+Axle	1Trail	2Trail							
Town of Wachapreague																
(1702) Pearl St	0.06	120	R			From 01-1713 Bayview Ave					NA			NA		08/29/2017
(1702) Pearl St	0.05	120	R			To 01-1705 South St					NA			NA		08/29/2017
(1702) Pearl St	0.05	120	R			From 01-1717 Mears Lane					NA			NA		08/29/2017
(1702) Pearl St						To SR 180; 01-1706										
(1703) Center Ct	0.09	90	R			From 01-1713 Bayview Ave					NA			NA		08/29/2017
(1703) Center Ct	0.10	140	R			To 01-1705 South St					NA			NA		08/29/2017
(1703) Center Ct						To SR 180 Main St										
(1704) High St	0.10	120	R			From 01-1705 South St					NA			NA		08/29/2017
(1704) High St						To SR 180; SR 180 Y										
(1705) South St	0.03	120	R			From 01-1719 Park Ave					NA			NA		08/29/2017
(1705) South St	0.04	60	R			To 01-1716 West St					NA			NA		08/29/2017
(1705) South St	0.06	90	R			From 01-1702 Pearl St					NA			NA		08/29/2017
(1705) South St	0.06	140	R			To 01-1703 Center Ct					NA			NA		08/29/2017
(1705) South St	0.03	130	R			From 01-1704 High St					NA			NA		08/29/2017
(1705) South St						To 01-1701 Atlantic Ave										
(1706) Church St	0.09	240	R			From SR 180; 01-1702					NA			NA		08/30/2017
(1706) Church St	0.06	210	R			To 01-1708 Powellton Ave					NA			NA		08/30/2017
(1706) Church St	0.12	190	R			From 01-1709 WCL Wachapreague					NA			NA		08/30/2017
(1706) Church St	0.06	140	R			To 01-1710 Riverview Ave					NA			NA		08/30/2017
(1706) Church St	0.06	110	R			From 01-1711 Liberty St					NA			NA		08/30/2017
(1706) Church St						To SR 180 Y; 01-624										
(1707) Lee St	0.07	130	R			From 01-1708 Powellton Ave					NA			NA		08/30/2017
(1707) Lee St	0.10	90	R			To 01-1709 Custis St					NA			NA		08/30/2017
(1707) Lee St	0.06	60	R			From 01-1710 Riverview Ave					NA			NA		08/30/2017
(1707) Lee St						To 01-1711 Liberty St										
(1708) Powellton Ave	0.07	110	R			From 01-1714 Old Finney Rd					NA			NA		08/30/2017
(1708) Powellton Ave	0.06	120	R			To 01-1718 Paul St					NA			NA		08/30/2017
(1708) Powellton Ave	0.05	110	R			From 01-1706 Church St					NA			NA		08/30/2017
(1708) Powellton Ave	0.06	90	R			To 01-1707 Lee St					NA			NA		08/30/2017
(1708) Powellton Ave						To SR 180 Y										

Virginia Department of Transportation
Traffic Engineering Division
2017
Annual Average Daily Traffic Volume Estimates By Section of Route
Accomack Maintenance Area

Route	Length	AADT	QA	4Tire	Bus	-----Truck-----				QC	K Factor	QK	Dir Factor	AAWDT	QW	Year
						2Axle	3+Axle	1Trail	2Trail							
Accomack County																
(1709) Custis St	0.50	160	R								NA			NA		08/30/2017
(1709) Custis St	0.05	60	R								NA			NA		08/30/2017
Town of Wachapreague																
(1709) Custis St	0.05	120	R								NA			NA		08/30/2017
(1709) Custis St	0.06	130	R								NA			NA		08/30/2017
(1709) Custis St	0.05	100	R								NA			NA		08/30/2017
(1710) Riverview Ave	0.05	30	R								NA			NA		08/30/2017
(1710) Riverview Ave	0.06	40	R								NA			NA		08/30/2017
(1710) Riverview Ave	0.07	45	R								NA			NA		08/30/2017
(1711) Liberty St	0.05	70	F	94%	2%	3%	0%	0%	0%	C	0.146		0.75	70	F	2017
(1711) Liberty St	0.07	80	R								NA			NA		08/30/2017
(1711) Liberty St	0.07	260	R								NA			NA		08/30/2017
(1712) Richardson Ave	0.07	40	R								NA			NA		08/30/2017
(1713) Bayview Ave	0.07	80	R								NA			NA		08/30/2017
(1713) Bayview Ave	0.06	120	R								NA			NA		08/30/2017
(1713) Bayview Ave	0.09	110	R								NA			NA		08/30/2017
(1714) Old Finney Rd	0.09	130	R								NA			NA		08/30/2017
(1715) Ice Plant Rd	0.05	120	R								NA			NA		08/30/2017
(1716) West St	0.05	90	R								NA			NA		08/30/2017
(1716) West St	0.05	90	R								NA			NA		08/30/2017
(1717) Mears Lane	0.05	30	R								NA			NA		08/30/2017
(1718) Paul St	0.06	50	R								NA			NA		08/30/2017

Virginia Department of Transportation
Traffic Engineering Division
2017
Annual Average Daily Traffic Volume Estimates By Section of Route
Accomack Maintenance Area

Route	Length	AADT	QA	4Tire	Bus	-----Truck-----				QC	K Factor	QK	Dir Factor	AAWDT	QW	Year
						2Axle	3+Axle	1Trail	2Trail							
Town of Wachapreague																
(1719) Park Ave	0.05	60	R								NA		NA			08/30/2017
Accomack County																
(1801) Leslie Trent Rd	0.20	190	R								NA		NA			09/06/2017
(1801) Leslie Trent Rd	0.10	250	R								NA		NA			09/06/2017
(1801) Leslie Trent Rd	0.09	350	R								NA		NA			09/06/2017
(1801) Leslie Trent Rd	0.04	770	R								NA		NA			09/06/2017
(1801) Leslie Trent Rd	0.09	780	R								NA		NA			09/06/2017
(1802) Parks St	0.20	290	R								NA		NA			09/06/2017
(1802) Parks St	0.10	220	R								NA		NA			09/06/2017
(1803) Staunton Ave	0.07	310	R								NA		NA			09/06/2017
(1803) Staunton Ave	0.07	100	R								NA		NA			09/06/2017
(1803) Staunton Ave	0.06	300	R								NA		NA			09/06/2017
Town of Parksley																
(1803) Staunton Ave	0.01	170	R								NA		NA			09/06/2017
(1803) Staunton Ave	0.06	310	R								NA		NA			09/06/2017
(1803) Staunton Ave	0.06	320	R								NA		NA			09/06/2017
(1803) Staunton Ave	0.07	170	R								NA		NA			09/06/2017
(1803) Staunton Ave	0.06	320	R								NA		NA			09/06/2017
(1804) Cooke St	0.06	1700	R								NA		NA			09/06/2017
(1804) Cooke St	0.03	1600	R								NA		NA			09/06/2017
(1804) Cooke St	0.06	930	R								NA		NA			09/06/2017
(1804) Cooke St	0.06	690	R								NA		NA			09/06/2017
(1804) Cooke St	0.07	380	R								NA		NA			09/06/2017
(1805) Virginia Ave	0.08	390	R								NA		NA			09/06/2017

Virginia Department of Transportation
Traffic Engineering Division
2017
Annual Average Daily Traffic Volume Estimates By Section of Route
Accomack Maintenance Area

Route	Length	AADT	QA	4Tire	Bus	-----Truck-----				QC	K Factor	QK	Dir Factor	AAWDT	QW	Year
						2Axle	3+Axle	1Trail	2Trail							
Town of Parksley																
(1805) Browne Ave	0.10	270	R								NA			NA		09/06/2017
(1805) Browne Ave	0.07	440	R								NA			NA		09/06/2017
(1805) Browne Ave	0.07	210	R								NA			NA		09/06/2017
(1805) Browne Ave	0.07	130	R								NA			NA		09/06/2017
(1805) Browne Ave	0.06	40	R								NA			NA		09/06/2017
(1806) Sea Side Ave	0.08	190	R								NA			NA		09/06/2017
(1806) Sea Side Ave	0.10	260	R								NA			NA		09/06/2017
(1807) Woodland Ave	0.06	100	R								NA			NA		09/06/2017
(1807) Woodland Ave	0.07	120	R								NA			NA		09/06/2017
(1807) Woodland Ave	0.06	210	R								NA			NA		09/06/2017
(1807) Woodland Ave	0.07	80	R								NA			NA		09/06/2017
(1808) Mary St	0.10	120	R								NA			NA		09/06/2017
(1808) Mary St	0.10	210	R								NA			NA		09/06/2017
(1808) Mary St	0.10	360	R								NA			NA		09/06/2017
Accomack County																
(1809)	0.10	70	R								NA			NA		09/06/2017
Town of Parksley																
(1810) Chadbourne St	0.10	60	R								NA			NA		09/06/2017
(1810) Chadbourne St	0.10	190	R								NA			NA		09/06/2017
(1810) Chadbourne St	0.10	180	R								NA			NA		09/06/2017
(1810) Chadbourne St	0.10	270	R								NA			NA		09/06/2017
(1810) Chadbourne St	0.01	60	R								NA			NA		09/06/2017
(1810) Chadbourne St	0.10	210	R								NA			NA		09/06/2017
(1811) Gertrude St	0.10	120	R								NA			NA		09/06/2017

Virginia Department of Transportation
Traffic Engineering Division
2017
Annual Average Daily Traffic Volume Estimates By Section of Route
Accomack Maintenance Area

Route	Length	AADT	QA	4Tire	Bus	-----Truck-----				QC	K Factor	QK	Dir Factor	AAWDT	QW	Year
						2Axle	3+Axle	1Trail	2Trail							
Town of Parksley																
(1811) Gertrude St	0.10	120	R								NA			NA		09/06/2017
(1811) Gertrude St	0.10	60	R								NA			NA		09/06/2017
(1812) Dunne Ave	0.10	540	R								NA			NA		09/07/2017
(1812) Dunne Ave	0.10	2800	R								NA			NA		09/07/2017
(1812) Patton Ave	0.07	230	R								NA			NA		09/07/2017
(1812) Patton Ave	0.07	180	R								NA			NA		09/07/2017
(1812) Patton Ave	0.07	200	R								NA			NA		09/07/2017
(1812) Patton Ave	0.06	130	R								NA			NA		09/07/2017
(1812) Patton Ave	0.05	30	R								NA			NA		09/07/2017
(1813) Callen St	0.10	100	R								NA			NA		09/07/2017
(1813) Callen St	0.10	160	R								NA			NA		09/07/2017
(1813) Callen St	0.10	80	R								NA			NA		09/07/2017
(1814) Catherine St	0.10	180	R								NA			NA		09/07/2017
(1814) Catherine St	0.10	370	R								NA			NA		09/07/2017
(1814) Catherine St	0.10	180	R								NA			NA		09/07/2017
(1814) Catherine St	0.10	220	R								NA			NA		09/07/2017
Accomack County																
(1815) Jackson St	0.10	48	R								NA			NA		09/07/2017
(1816) Brainard St	0.06	80	R								NA			NA		09/07/2017
Town of Parksley																
(1817) Hickman Ave	0.08	270	R								NA			NA		09/07/2017
Accomack County																
(1818) Annis St	0.15	130	R								NA			NA		09/07/2017

Virginia Department of Transportation
Traffic Engineering Division
2017
Annual Average Daily Traffic Volume Estimates By Section of Route
Accomack Maintenance Area

Route	Length	AADT	QA	4Tire	Bus	-----Truck-----				QC	K Factor	QK	Dir Factor	AAWDT	QW	Year
						2Axle	3+Axle	1Trail	2Trail							
Town of Parksley																
(1819) Adelaide St	0.10	360	R								NA			NA		09/07/2017
(1820) Maxwell St	0.10	430	R								NA			NA		09/07/2017
(1820) Maxwell St	0.10	460	R								NA			NA		09/07/2017
(1820) Maxwell St	0.10	630	R								NA			NA		09/07/2017
(1820) Maxwell St	0.10	130	R								NA			NA		09/07/2017
(1821) White St	0.10	90	R								NA			NA		09/07/2017
(1822) Pine St	0.10	100	R								NA			NA		09/07/2017
(1823) Wilson Ave	0.06	480	R								NA			NA		09/07/2017
(1823) Wilson Ave	0.07	400	R								NA			NA		09/07/2017
(1823) Wilson Ave	0.06	530	R								NA			NA		09/07/2017
(1823) Wilson Ave	0.06	380	R								NA			NA		09/07/2017
(1823) Wilson Ave	0.06	100	R								NA			NA		09/07/2017
(1823) Wilson Ave	0.06	110	R								NA			NA		09/07/2017
(1823) Wilson Ave	0.06	220	R								NA			NA		09/07/2017
(1823) Wilson Ave	0.05	40	R								NA			NA		09/07/2017
(1824) Willis St	0.10	340	R								NA			NA		09/07/2017
Town of Belle Haven																
(2001) Indian Lane	0.23	310	R								NA			NA		07/26/2017
(2002) Short St	0.08	70	R								NA			NA		07/26/2017
(2003) Turner St	0.08	80	R								NA			NA		07/26/2017
(2003) Turner St	0.10	80	R								NA			NA		07/26/2017
(2004)	0.08	70	R								NA			NA		07/26/2017

Virginia Department of Transportation
Traffic Engineering Division
2017
Annual Average Daily Traffic Volume Estimates By Section of Route
Accomack Maintenance Area

Route	Length	AADT	QA	4Tire	Bus	-----Truck-----				QC	K Factor	QK	Dir Factor	AAWDT	QW	Year
						2Axle	3+Axle	1Trail	2Trail							
Town of Belle Haven																
(2005) Horseshoe Lane	0.13	80	R			From: 01-2004					NA			NA		07/26/2017
						To: 01-2006										
(2006)	0.08	80	R			From: SR 181 King St					NA			NA		07/26/2017
						To: 01-2005 Horseshoe Lane										
(2007) North Wainhouse Rd	0.09	110	R			From: Dead End					NA			NA		07/26/2017
						To: 01-2003 Turner St					NA			NA		07/26/2017
(2007) North Wainhouse Rd	0.10	60	R			From: Dead End					NA			NA		07/26/2017
						To: Dead End										
Accomack County																
(2008) Sunrise Dr	0.16	60	R			From: 01-2009 Sunset Dr					NA			NA		07/26/2017
						To: 01-2015 Cardinal Court										
(2008) Sunrise Dr	0.01	80	R			From: 01-2010 Curratuck Rd					NA			NA		07/26/2017
						To: 01-616 Cedar View Rd										
(2008) Sunrise Dr	0.05	80	R			From: 01-2008 Sunrise Dr					NA			NA		07/26/2017
						To: 01-2011 Mockingbird Lane										
(2009) Sunset Dr	0.25	30	R			From: 01-2010 Curratuck Rd					NA			NA		07/26/2017
						To: 01-616 Cedar View Rd										
(2009) Sunset Dr	0.06	40	R			From: 01-2009 Sunset Dr					NA			NA		07/26/2017
						To: 01-2011 Mockingbird Lane										
(2010) Curratuck Rd	0.06	30	R			From: 01-2013 Bluejay Court					NA			NA		07/26/2017
						To: 01-2014 Hummingbird Lane										
(2010) Curratuck Rd	0.01	20	R			From: 01-2008 Sunrise Dr					NA			NA		07/26/2017
						To: 01-2009 Sunset Dr										
(2010) Curratuck Rd	0.04	30	R			From: 01-2012					NA			NA		07/26/2017
						To: 01-2010 Curratuck Rd										
(2010) Curratuck Rd	0.04	30	R			From: 01-2011 Mockingbird Lane					NA			NA		07/26/2017
						To: Cul-de-Sac										
(2011) Mockingbird Lane	0.04	20	R			From: 01-2010 Curratuck Rd					NA			NA		07/26/2017
						To: 01-616 Cedar View Rd										
(2011) Mockingbird Lane	0.13	60	R			From: 01-2009 Sunset Dr					NA			NA		07/26/2017
						To: 01-2012										
(2012)	0.02	46	R			From: 01-2010 Curratuck Rd					NA			NA		07/26/2017
						To: Cul-de-Sac										
(2012)	0.02	46	R			From: 01-2011 Mockingbird Lane					NA			NA		07/26/2017
						To: Cul-de-Sac										
(2013) Bluejay Court	0.06	30	R			From: 01-2010 Curratuck Rd					NA			NA		07/26/2017
						To: 01-616 Cedar View Rd										
(2014) Hummingbird Lane	0.05	30	R			From: Cul-de-Sac					NA			NA		07/26/2017
						To: 01-2010 Curratuck Rd										
(2015) Cardinal Court	0.03	8	R			From: 01-2008 Sunrise Dr					NA			NA		07/26/2017
						To: Cul-de-Sac										
(2020) Argenti Place Dr	0.18	110	R			From: Dead End					NA			NA		07/26/2017
						To: 01-617 Nandua Rd										

Virginia Department of Transportation
 Traffic Engineering Division
 2017
 Annual Average Daily Traffic Volume Estimates By Section of Route
 Accomack Maintenance Area

Route	Length	AADT	QA	4Tire	Bus	-----Truck-----				QC	K Factor	QK	Dir Factor	AAWDT	QW	Year
						2Axle	3+Axle	1Trail	2Trail							
Town of Hallwood																
(2405) Seaside Ave	0.08	8	R			From: 01-2409 Ridge Ave					NA			NA		10/24/2017
						To: 01-2404 Fitzgerald St										
(2406) Bloomtown Rd	0.18	20	R			From: 01-693 S. Neal Parker Dr					NA			NA		10/24/2017
						To: NCL Hallwood										
Accomack County																
(2406) Bloomtown Rd	0.06	7	R			From: NCL Hallwood					NA			NA		10/24/2017
						To: 01-693 N. Neal Parker Dr										
Town of Hallwood																
(2407) Railroad Ave	0.15	60	R			From: 01-692 Main St					NA			NA		10/24/2017
						To: Dead End										
(2408) Hall St	0.16	70	R			From: 01-692 Main St					NA			NA		10/24/2017
						To: Dead End										
(2409) Ridge Ave	0.12	20	R			From: 01-692 Main St					NA			NA		10/24/2017
						To: 01-2405 Seaside Ave										
Town of Bloxom																
(2501) Back St	0.32	230	R			From: SR 187 Shoremain Dr					NA			NA		10/24/2017
						To: 01-684 Guards Shore Rd										
(2502) Hinman St	0.08	90	R			From: SR 187 Shoremain Dr					NA			NA		10/24/2017
						To: 01-2506 Liberty St										
(2502) Hinman St	0.07	90	R			From: 01-2506 Liberty St					NA			NA		10/24/2017
						To: 01-2504 Hearn St										
(2502) Hinman St	0.07	80	R			From: 01-2504 Hearn St					NA			NA		10/24/2017
						To: 01-684 Mitchell Rd										
(2503) Marshall St	0.06	70	R			From: SR 187 Shoremain Dr					NA			NA		10/24/2017
						To: 01-2513 Pruitt St										
(2503) Marshall St	0.09	200	R			From: 01-2513 Pruitt St					NA			NA		10/24/2017
						To: SR 316 Bayside Dr										
(2504) Hearn St	0.11	90	R			From: SR 187 Shoremain Dr					NA			NA		10/24/2017
						To: 01-2502 Hinman St										
(2505) Parks St	0.10	90	R			From: Dead End					NA			NA		10/24/2017
						To: 01-2508										
(2505) Parks St	0.15	110	R			From: 01-2508					NA			NA		10/24/2017
						To: SR 187 Shoremain Dr										
(2506) Liberty St	0.08	50	R			From: 01-2502 Hinman St					NA			NA		10/24/2017
						To: SR 187 Shoremain Dr										
(2507) Bull St	0.15	190	R			From: 01-2508					NA			NA		10/24/2017
						To: SR 187 Shoremain Dr										
(2508)	0.02	60	R			From: Dead End					NA			NA		11/21/2017
						To: 01-2507 Bull St										
(2508)	0.04	80	R			From: 01-2507 Bull St					NA			NA		11/21/2017
						To: 01-2505 Parks St										

Virginia Department of Transportation
Traffic Engineering Division
2017
Annual Average Daily Traffic Volume Estimates By Section of Route
Accomack Maintenance Area

Route	Length	AADT	QA	4Tire	Bus	-----Truck-----				QC	K Factor	QK	Dir Factor	AAWDT	QW	Year
						2Axle	3+Axle	1Trail	2Trail							
Town of Bloxom																
(2509) Hall St	0.25	40	R				From: Dead End				NA			NA		10/24/2017
							To: SR 187 Shoremain Dr									
(2510) Circle Dr	0.12	80	R				From: SR 187 Shoremain Dr				NA			NA		10/24/2017
							To: 01-2511 Circle Dr									
(2511) Circle Dr	0.07	48	R				From: 01-2510 Circle Dr				NA			NA		10/24/2017
							To: 01-2512 Circle Dr									
(2512) Circle Dr	0.06	46	R				From: SR 187 Shoremain Dr				NA			NA		10/18/2017
							To: 01-2513 Pruitt St									
(2512) Circle Dr	0.06	50	R				From: 01-2511 Circle Dr				NA			NA		10/18/2017
							To: 01-2512 Circle Dr									
(2513) Pruitt St	0.07	30	R				From: 01-2512 Circle Dr				NA			NA		10/18/2017
							To: 01-2503 Marshall St									
Accomack County																
(2520) Germaine Lane	0.48	170	R				From: Dead End				NA			NA		10/18/2017
							To: 01-676 Dennis Dr									
(2521) Ross Circle	0.18	250	R				From: 01-680 W, Berry Rd				NA			NA		06/05/2014
							To: 01-680 E, Berry Rd									
(2601) Junior St	0.20	140	R				From: SR 180 S, Shore Dr				NA			NA		10/25/2017
							To: 01-784 Middle St									
(2601) Junior St	0.13	170	R				From: SR 180 N, Harborton Rd				NA			NA		10/25/2017
							To: SR 180 N, Harborton Rd									
(2602) Adams Lane	0.25	70	R				From: Dead End				NA			NA		10/25/2017
							To: SR 180 Harborton Rd									
(2701) Church St	0.10	360	R				From: US 13; 01-695				NA			NA		10/25/2017
							To: 01-2702 Jones St									
(2701) Church St	0.10	340	R				From: 01-694 Sand St				NA			NA		10/25/2017
							To: 01-2701 Church St									
(2702) Jones St	0.05	30	R				From: 01-852				NA			NA		10/25/2017
							To: US 13; 01-689									
(2801) Bloxom Circle	0.10	190	R				From: 01-689 Mappsville Rd				NA			NA		10/25/2017
							To: Bus US 13									
(2901) Water St	0.12	100	R				From: Dead End				NA			NA		10/25/2017
							To: 01-3002 Stockton Ave									
(3001) Ellis St	0.08	100	R				From: 01-3008 Short St				NA			NA		10/25/2017
							To: 01-3004 Mumford St									
(3001) Ellis St	0.09	160	R				From: 01-3003 School St				NA			NA		10/25/2017
							To: 01-679 Bayfront St									
(3001) Ellis St	0.06	110	R				From: 01-679 Bayfront St				NA			NA		10/25/2017
							To: 01-3003 School St									
(3001) Ellis St	0.13	80	R				From: 01-3003 School St				NA			NA		10/25/2017
							To: 01-679 Bayfront St									

Virginia Department of Transportation
 Traffic Engineering Division
 2017
 Annual Average Daily Traffic Volume Estimates By Section of Route
 Accomack Maintenance Area

Route	Length	AADT	QA	4Tire	Bus	-----Truck-----				QC	K Factor	QK	Dir Factor	AAWDT	QW	Year
						2Axle	3+Axle	1Trail	2Trail							
Accomack County																
(3002) Stockton Ave	0.10	260	R				01-3001 Ellis St					NA		NA		10/25/2017
(3002) Stockton Ave	0.13	320	R				01-3008 Short St					NA		NA		10/25/2017
(3002) Stockton Ave	0.02	460	R				01-3003 W. School St					NA		NA		10/25/2017
(3002) Stockton Ave	0.08	300	R				01-3003 E. Church St					NA		NA		10/25/2017
(3003) Church St	0.25	210	R				01-679 Bayfront St					NA		NA		10/25/2017
(3003) Church St	0.25	210	R				01-679 State Line Rd					NA		NA		10/25/2017
(3003) School St	0.03	120	R				01-3002 E, Stockton Ave 01-3002 W, Stockton Ave					NA		NA		10/25/2017
(3003) School St	0.08	90	R				01-3001 Ellis St					NA		NA		10/25/2017
(3003) School St	0.08	90	R				01-3004 Mumford St					NA		NA		10/25/2017
(3004) Mumford St	0.05	70	R				01-3001 Ellis St					NA		NA		10/25/2017
(3004) Mumford St	0.11	100	R				01-3003 School St					NA		NA		10/25/2017
(3004) Mumford St	0.11	100	R				01-3005 Franklin City Rd					NA		NA		10/25/2017
(3005) Franklin City Rd	0.15	100	R				01-679 Franklin City Rd; Bayfront St					NA		NA		10/25/2017
(3005) Franklin City Rd	0.15	100	R				01-3004 Mumford St					NA		NA		10/25/2017
(3006) Harbor Dr	0.20	290	R				Dead End					NA		NA		10/25/2017
(3006) Harbor Dr	0.20	290	R				01-679 Bayfront St; State Line Rd					NA		NA		10/25/2017
(3008) Short St	0.05	46	R				01-3002 Stockton Ave					NA		NA		10/25/2017
(3008) Short St	0.05	46	R				01-3001 Ellis St					NA		NA		10/25/2017
(3101) Locust St	0.11	20	R				Dead End					NA		NA		10/25/2017
(3101) Locust St	0.07	30	R				01-3104 Pine St					NA		NA		11/16/2017
(3101) Locust St	0.06	110	R				01-767 East Point Rd					NA		NA		11/16/2017
(3101) Locust St	0.23	100	R				01-3103 Cedar St					NA		NA		11/16/2017
(3101) Locust St	0.23	100	R				01-3102					NA		NA		11/16/2017
(3102)	0.14	45	R				01-3103 Cedar St					NA		NA		11/16/2017
(3102)	0.04	30	R				01-3101 Locust St					NA		NA		11/16/2017
(3102)	0.04	30	R				Dead End					NA		NA		11/16/2017
(3103) Cedar St	0.05	40	R				01-3101 Locust St					NA		NA		11/16/2017
(3103) Cedar St	0.01	100	R				01-3102					NA		NA		11/16/2017
(3103) Cedar St	0.04	10	R				01-776 Russell Dr					NA		NA		11/16/2017
(3103) Cedar St	0.04	10	R				Dead End					NA		NA		11/16/2017
(3104) Pine St	0.03	90	R				01-3101 Locust St					NA		NA		11/16/2017
(3104) Pine St	0.03	90	R				01-3105 Holly St					NA		NA		11/16/2017

Virginia Department of Transportation
Traffic Engineering Division
2017
Annual Average Daily Traffic Volume Estimates By Section of Route
Accomack Maintenance Area

Route	Length	AADT	QA	4Tire	Bus	-----Truck-----				QC	K Factor	QK	Dir Factor	AAWDT	QW	Year
						2Axle	3+Axle	1Trail	2Trail							
Accomack County																
(3104) Pine St	0.03	40	R				From: 01-3105 Holly St				NA		NA		11/16/2017	
(3104) Pine St	0.01	9	R				To: 01-776 Russell Dr				NA		NA		11/16/2017	
							To: Dead End									
(3105) Holly St	0.13	40	R				From: Dead End				NA		NA		11/16/2017	
							To: 01-3104 Pine St									
Town of Onancock																
(9002)	0.08	220	R				From: Onancock High School				NA		NA		06/04/2014	
							To: 01-658 N, College Ave									
Accomack County																
(9501)	0.18	350	R				From: 01-691 Groton Town Rd				NA		NA		11/16/2017	
							To: Kegotank Elem School									
(9502)	0.48	560	R				From: US 13 Lankford Hwy				NA		NA		11/16/2017	
							To: Nandua High School									
(9638)	0.11	490	R				From: US 13 Lankford Hwy				NA		NA		06/04/2014	
(9638) Arcadia Elem School	0.14	220	R				To: Atlantic High School				NA		NA		11/16/2017	
							From: 0.11 MN US 13									
(9638) Arcadia High School	0.04	350	R				To: 0.25 MN US 13				NA		NA		11/16/2017	
							From: Arcadia High School									
Town of Bloxom																
(9640)	0.06	190	R				From: 01-684 Mitchell Rd				NA		NA		06/05/2014	
							To: Bloxom High School									
Town of Accomac																
(9642)	0.10	110	R				From: 01-1501 Lilliston Ave				NA		NA		06/05/2014	
							To: Accomac Primary School									
Accomack County																
(9643)	0.27	20	R				From: 01-663 Mary N Smith Rd				NA		NA		06/05/2014	
							To: Mary N Smith Jr HS									
(9963)	0.07	390	R				From: 01-718 S, Bobtown Rd				NA		NA		11/16/2017	
(9963) Pungoteague Elem Sch	0.10	150	R				To: Accomac Elem School				NA		NA		11/16/2017	
							From: 0.07 MN 01-718 Bobtown Rd									
							To: 01-718 Bobtown Rd									
Town of Belle Haven																
(602) Cemetery Rd	0.06	660	G	98%	0%	1%	0%	1%	0%	F	0.112	0.516	660	G	2017	
							From: WCL Belle Haven									
							To: 01-602 Lee St									
(687) Tower Way	0.15	290	R				From: SR 178 Belle Haven Rd				NA		NA		06/21/2016	
							To: ECL Belle Haven									
(693) Wainhouse Rd	0.30	110	R				From: SCL Belle Haven				NA		NA		04/25/2001	
							To: Dead End									
Town of Chincoteague																
(1) Maddox Blvd	0.38	7300	F	98%	0%	1%	0%	0%	0%	C	0.082	0.517	7400	F	2017	
							From: Main St									
							To: Deep Hole Rd									

Virginia Department of Transportation
Traffic Engineering Division
2017
Annual Average Daily Traffic Volume Estimates By Section of Route
Accomack Maintenance Area

Route	Length	AADT	QA	4Tire	Bus	-----Truck-----				QC	K Factor	QC	Dir Factor	AAWDT	QW	Year
						2Axle	3+Axle	1Trail	2Trail							
Town of Chincoteague																
1 190	Maddox Blvd	0.27	9100	F	98%	0%	1%	0%	0%	0%	F	0.082	0.547	9200	F	2017
						Deep Hole Rd										
						Chicken City Rd										
1 190	Maddox Blvd	0.92	5000	F	98%	0%	1%	0%	0%	0%	F	0.102	0.66	5000	F	2017
						Entrance To Assateague Island										
2 190	Ridge Rd	0.69	2800	F	98%	0%	1%	0%	1%	0%	F	0.089	0.593	2900	F	2017
						Beebe Rd										
						Bunting Rd										
2 190	Ridge Rd	0.95	3200	F	98%	0%	1%	0%	1%	0%	C	0.089	0.534	3200	F	2017
						Church St										
2 190	Chicken City Rd	0.41	11000	F	98%	0%	1%	0%	1%	0%	F	0.085	0.571	11000	F	2017
						Maddox Blvd										
2 190	Chicken City Rd	0.39	1800	F	97%	1%	2%	0%	0%	0%	C	0.089	0.547	1800	F	2017
						Deep Hole Rd										
3 190	Church St	0.32	3800	F	98%	0%	1%	0%	0%	0%	C	0.091	0.546	3800	F	2017
						Chicken City Rd										
						Pension St										
3 190	Church St	0.08	5100	F	97%	0%	1%	1%	0%	0%	F	0.086	0.517	5100	F	2017
						Willow St										
3 190	Church St	0.22	3000	F	97%	0%	1%	1%	0%	0%	C	0.079	0.521	3000	F	2017
						Main St										
4 190	Bunting Rd	0.39	1400	F	99%	0%	1%	0%	0%	0%	C	0.09	0.529	1400	F	2017
						Ridge Rd										
						Willow St										
4 190	Bunting Rd	0.16	1200	F	98%	0%	1%	1%	0%	0%	C	0.088	0.551	1200	F	2017
						Main St										
5 190	Beebe Rd	0.30	1100	F	96%	0%	3%	0%	1%	0%	C	0.092	0.596	1200	F	2017
						Main St										
						Ridge Rd										
6 190	Willow St	0.93	1300	F	99%	0%	1%	0%	0%	0%	C	0.1	0.593	1300	F	2017
						Bunting Rd										
						Church St										
7 190	Pension St	0.21	2300	F	98%	0%	1%	0%	1%	0%	C	0.098	0.635	2300	F	2017
						Church St										
						Deep Hole Rd										
8 190	Deep Hole Rd	0.18	3000	F	98%	0%	1%	0%	0%	0%	C	0.096	0.614	3100	F	2017
						Pension St										
						Maddox Blvd										
8 190	Deep Hole Rd	0.38	2300	F	97%	0%	2%	0%	0%	0%	C	0.087	0.603	2400	F	2017
						Deep Hole Rd										
8 190	Deep Hole Rd	0.40	1700	F	98%	0%	1%	0%	0%	0%	C	0.093	0.506	1700	F	2017
						Chicken City Rd										
						0.40 Mi N Chicken City Rd										
1622 190	South Main St	0.77	5000	F	98%	0%	1%	0%	0%	0%	C	0.082	0.507	5000	F	2017
						Bunting Rd										
						SR 175 Channel Bridge										
1622 190	South Main St	0.60	2800	F	97%	1%	1%	1%	1%	0%	C	0.092	0.533	2900	F	2017
						Bunting Rd										
						Beebe Rd										
1622 190	South Main	1.21	1800	F	98%	0%	1%	0%	1%	0%	C	0.099	0.587	1800	F	2017
						Beebe Road										
						JB-190 End State Maintenance										
1623 190	North Main St	0.11	6800	F	98%	0%	1%	1%	1%	0%	F	0.085	0.501	6800	F	2017
						SR 175 Channel Bridge										
						Church St										

Virginia Department of Transportation
 Traffic Engineering Division
 2017
 Annual Average Daily Traffic Volume Estimates By Section of Route
 Accomack Maintenance Area

Route	Length	AADT	QA	4Tire	Bus	-----Truck-----				QC	K Factor	QK	Dir Factor	AAWDT	QW	Year
						2Axle	3+Axle	1Trail	2Trail							
Town of Chincoteague																
1623 190 North Main St	0.32	8700	F	98%	0%	1%	1%	1%	0%	F	0.084	0.556	8700	F	2017	
1623 190 North Main St	0.73	2100	F	98%	0%	1%	1%	1%	0%	C	0.092	0.537	2100	F	2017	
1623 190 North Main St	1.08	1800	F	98%	0%	1%	0%	1%	0%	C	0.094	0.598	1900	F	2017	
1623 190 N Main St	0.13	690	F	98%	0%	1%	0%	0%	0%	C	0.119	0.547	690	F	2017	
Accomack County																
New Church Welcome Center Ramp		410	A	97%	1%	1%	0%	1%	0%	C	0.232		330	A	2017	
Town of Chincoteague																
Taylor St		810	F								0.112	0.575	810	F	2017	
Wayne Dr		240	F								0.126	0.567	240	F	2017	