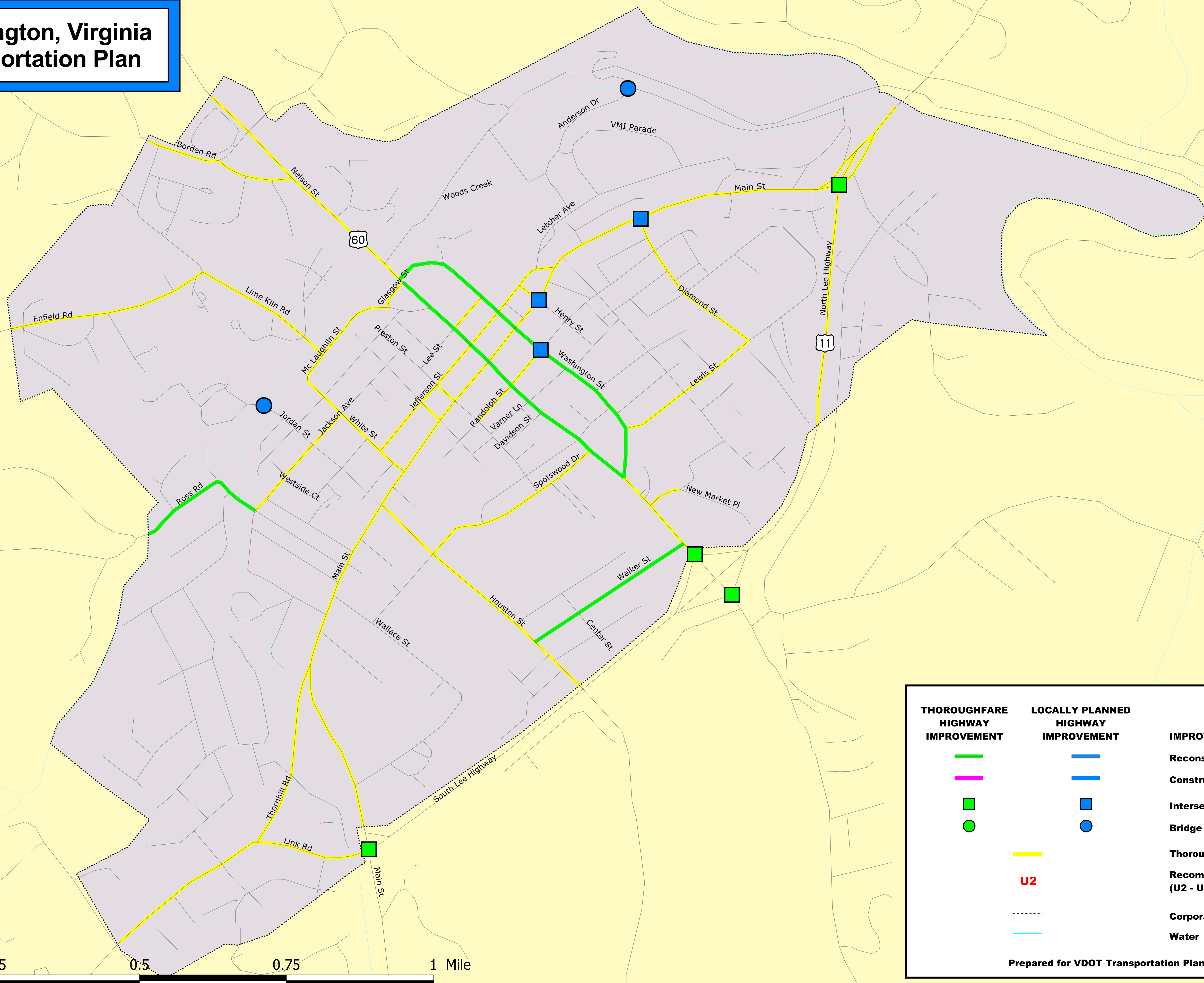
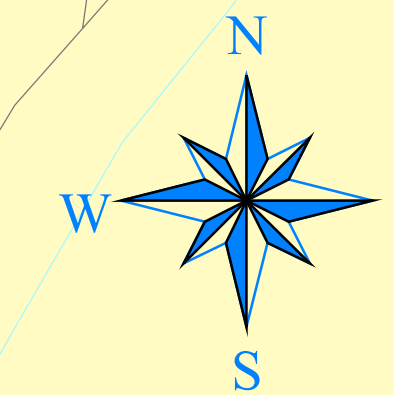
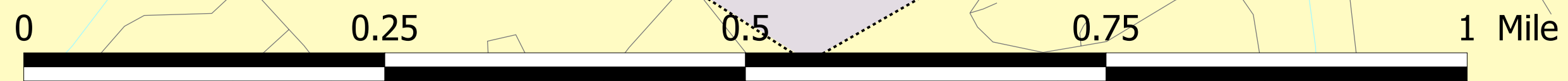


# City of Lexington, Virginia 2020 Transportation Plan



| THOROUGHFARE<br>HIGHWAY<br>IMPROVEMENT | LOCALLY PLANNED<br>HIGHWAY<br>IMPROVEMENT | IMPROVEMENT TYPE  |
|--|---|---|
|  |   | Reconstruction of Existing Facility                             |
|  |   | Construction on New Alignment                                   |
|  |   | Intersection  |
|  |   | Bridge  |
|  |   | Thoroughfare - No Improvements                                  |
|  | <b>U2</b>                                 | Recommended Typical Section<br>(U2 - Urban, Two-Lane Undivided) |
|  |   | Corporate/Study Area Boundary                                   |
|  |   | Water   |



Prepared for VDOT Transportation Planning Division