RICHMOND HIGHWAY CORRIDOR IMPROVEMENTS
www.virginiadot.org/richmondhighway

RICHMOND HIGHWAY (U.S. ROUTE 1) CORRIDOR IMPROVEMENTS

EXHIBIT 2 of 4: HIGHLAND & FRYE INTERSECTIONS

DRAFT

SEE EXHIBIT 1 of 4

SEE EXHIBIT 3 of 4

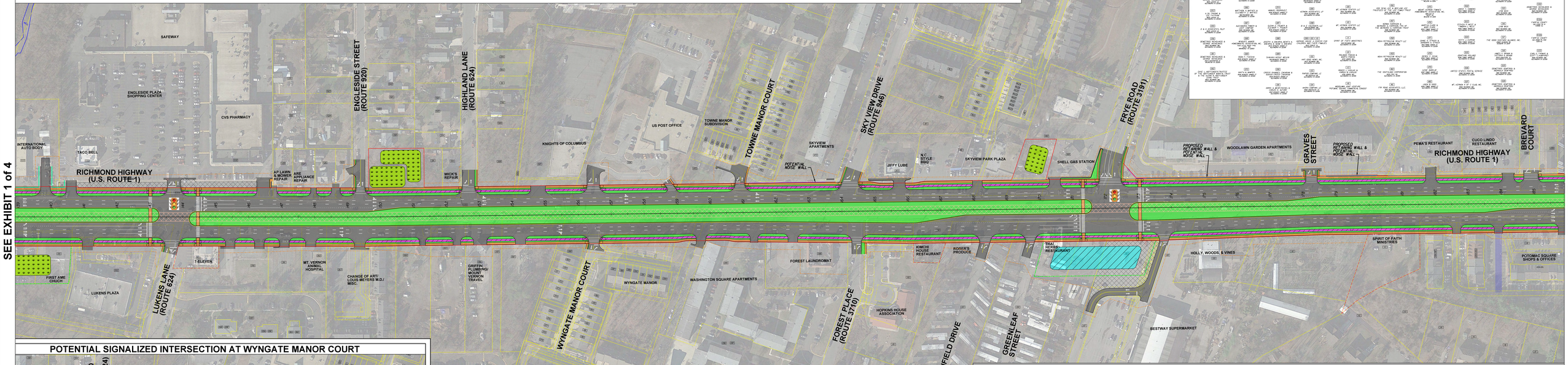

DRAFT POTENTIALLY IMPACTED PROPERTY OWNER DATA

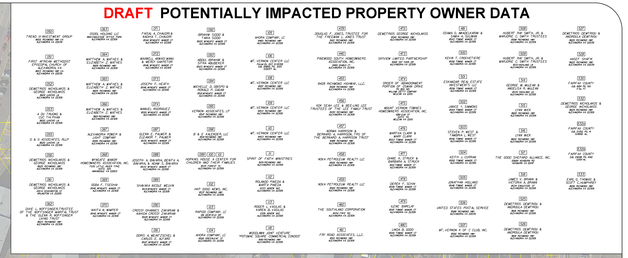

POTENTIAL SIGNALIZED INTERSECTION AT WYGNATE MANOR COURT

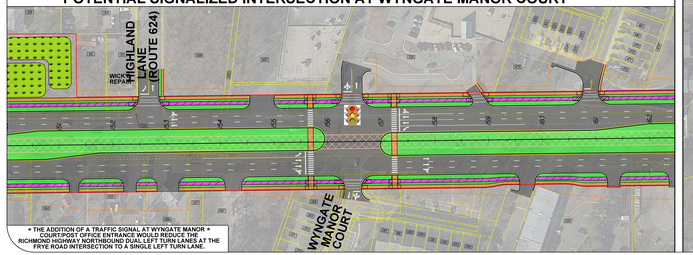

* THE ADDITION OF A TRAFFIC SIGNAL AT WYNGATE MANOR * COURT/POST OFFICE ENTRANCE WOULD REDUCE THE RICHMOND HIGHWAY NORTHBOUND DUAL LEFT TURN LANES AT THE FRYE ROAD INTERSECTION TO A SINGLE LEFT TURN LANE.

THIS DESIGN IS PRELIMINARY AND IS SUBJECT TO CHANGE

Legend

- Proposed Road
- Proposed Bridge/ Concrete Median/Sidewalk
- Proposed Bicycle Path
- Proposed Stormwater Management Bioretention
- Proposed Stormwater Management Wet Pond
- Proposed Stormwater Management Underground Facility
- Existing Stormwater Management Location
- Reserved for Future BRT
- Pavement Removal
- Proposed Grass Area
- Signal
- Existing Right of Way
- Existing Easement
- Proposed Right of Way Line
- Proposed Property Acquisition
- Proposed Temporary Construction Easement
- Proposed Permanent Drainage Easement
- Proposed Retaining Wall
- Potential Noise Wall

Project Location

Contact Information

Dan Reinhard, P.E.
Project Manager
Virginia Department of Transportation
Northern Virginia District
4975 Alliance Dr.
Fairfax, VA 22030
703-259-2599

Comments may also be sent to:
RichmondHighway@VDOT.Virginia.gov

North Arrow & Scale

N

SCALE
0 50' 100' 150' 200'

Richmond Highway (Route 1) Corridor Improvements
Fairfax County, Virginia

State Project Number 0001-029-205, P101, R201, C501
UPC: 107187
Federal Project Number

These plans are unfinished and unapproved and are not to be used for any type of construction or the acquisition of right of way. Additional easements and proposed right-of-way may be required beyond the proposed right-of-way shown on these plans.

Imagery Courtesy of USGS EarthExplorer & Google Earth copyright 2017.