Virginia Department of Transportation

Route 29 Northbound Bicycle and Pedestrian Improvements

Project Location

North Arrow & Scale

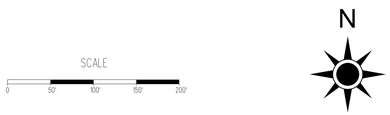

Legend

- Proposed Shared Use Path
- Existing Shared Use Path
- Existing Right of Way
- Proposed Right of Way Line
- Proposed Temp. Construction Easement
- Proposed Perm. Construction Easement
- C — Proposed Limits of Construction - Cut
- F — Proposed Limits of Construction - Fill

Contact Information

Hong Ha, P.E.
Project Manager
Virginia Department of Transportation
4975 Alliance Drive
Fairfax, Va 22030

Comments may also be sent to:
meetingcomments@VDOT.Virginia.gov

Route 29 Northbound Bicycle and Pedestrian Improvements
Fairfax County, Virginia

State Project Number 0029-029-414
UPC 113518
Federal Project Number NHPP-5A01 (946)

These plans are unfinished and unapproved and are not to be used for any type of construction or the acquisition of right of way. Additional easements for utility relocations may be required beyond the proposed right-of-way shown on these plans.

Imagery Courtesy of Google, DigitalGlobe.

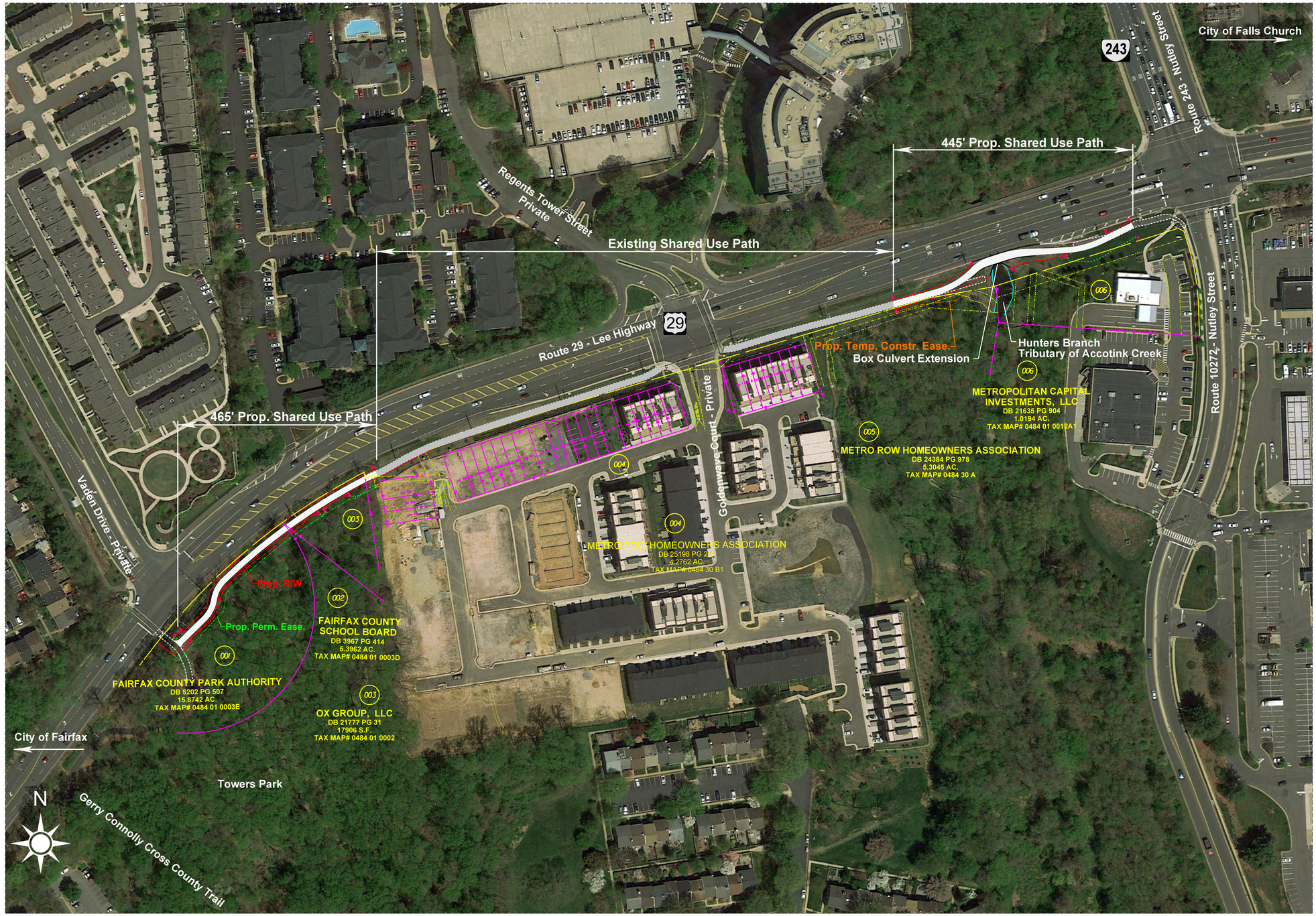

ROUTE 29 LEE HIGHWAY
BIKE/PEDESTRIAN TRAIL IMPROVEMENTS

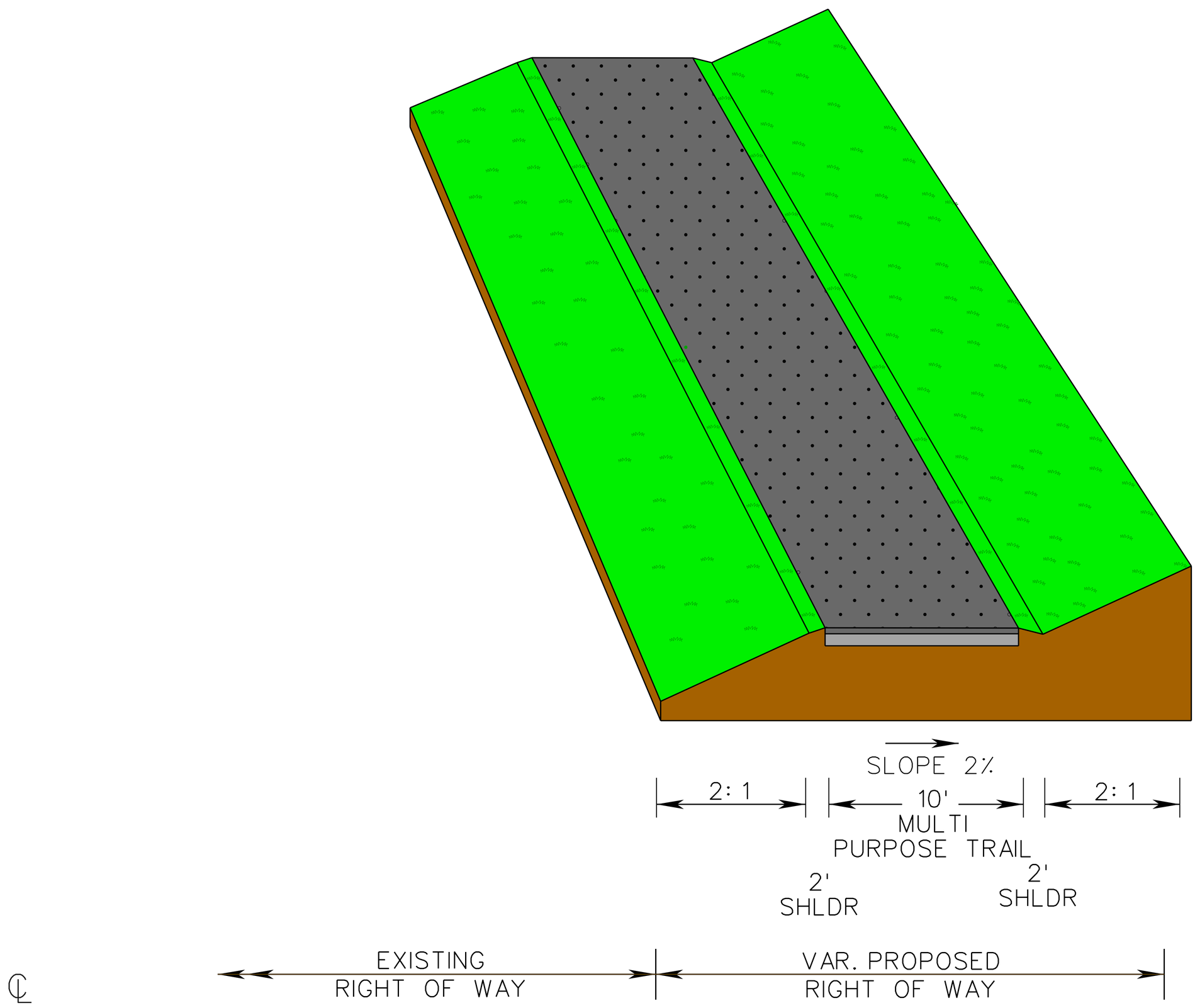

These plans are unfinished and unapproved and are not to be used for any type of construction or the acquisition of Right of Way. Additional Easements for Right of Way may be required beyond the proposed right-of-way shown on these plans.
Imagery Courtesy of the Commonwealth of Virginia copyright 2009/2010