Rolling Road (Route 638) Widening Project

Design Public Hearing - February 27, 2018

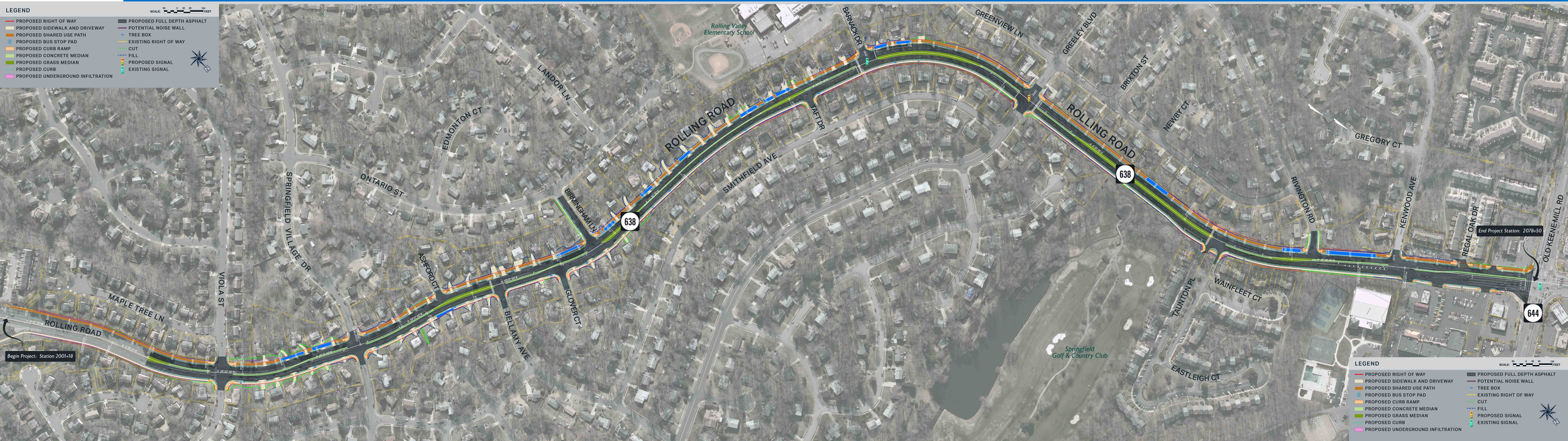

Rolling Road (Route 638) Widening Project - Viola Street to Ashford Court

Design Public Hearing - February 27, 2018
Sheet 1 Of 4

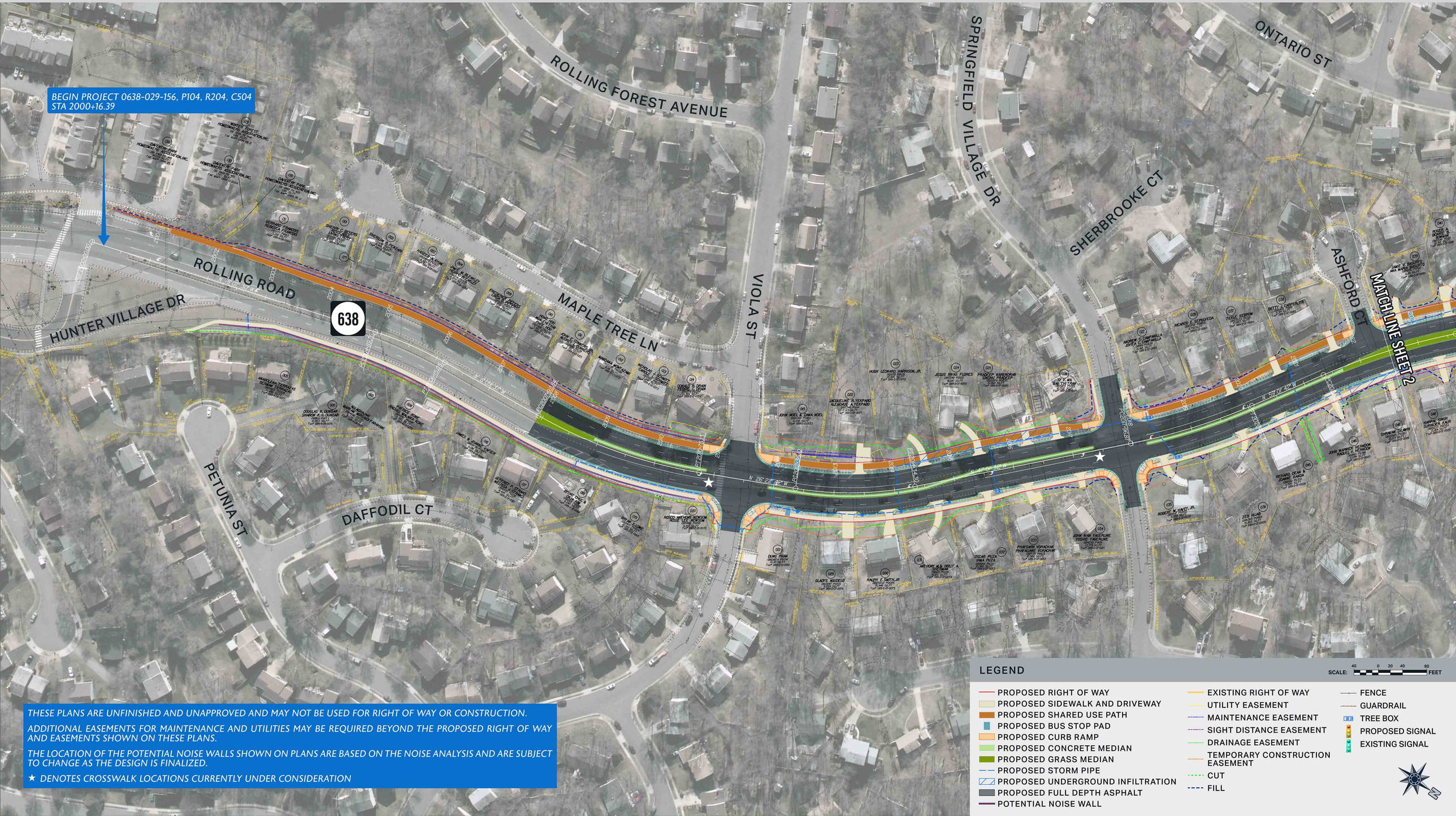

THESE PLANS ARE UNFINISHED AND UNAPPROVED AND MAY NOT BE USED FOR RIGHT OF WAY OR CONSTRUCTION.

ADDITIONAL EASEMENTS FOR MAINTENANCE AND UTILITIES MAY BE REQUIRED BEYOND THE PROPOSED RIGHT OF WAY AND EASEMENTS SHOWN ON THESE PLANS.

THE LOCATION OF THE POTENTIAL NOISE WALLS SHOWN ON PLANS ARE BASED ON THE NOISE ANALYSIS AND ARE SUBJECT TO CHANGE AS THE DESIGN IS FINALIZED.

★ DENOTES CROSSWALK LOCATIONS CURRENTLY UNDER CONSIDERATION

LEGEND

SCALE: 40 0 20 40 80 FEET

- PROPOSED RIGHT OF WAY
- PROPOSED SIDEWALK AND DRIVEWAY
- PROPOSED SHARED USE PATH
- PROPOSED BUS STOP PAD
- PROPOSED CURB RAMP
- PROPOSED CONCRETE MEDIAN
- PROPOSED GRASS MEDIAN
- PROPOSED STORM PIPE
- PROPOSED UNDERGROUND INFILTRATION
- PROPOSED FULL DEPTH ASPHALT
- POTENTIAL NOISE WALL
- EXISTING RIGHT OF WAY
- UTILITY EASEMENT
- MAINTENANCE EASEMENT
- SIGHT DISTANCE EASEMENT
- DRAINAGE EASEMENT
- TEMPORARY CONSTRUCTION EASEMENT
- CUT
- FILL
- FENCE
- GUARDRAIL
- TREE BOX
- PROPOSED SIGNAL
- EXISTING SIGNAL

Rolling Road (Route 638) Widening Project - Ashford Court to Taft Drive

Design Public Hearing - February 27, 2018
Sheet 2 Of 4

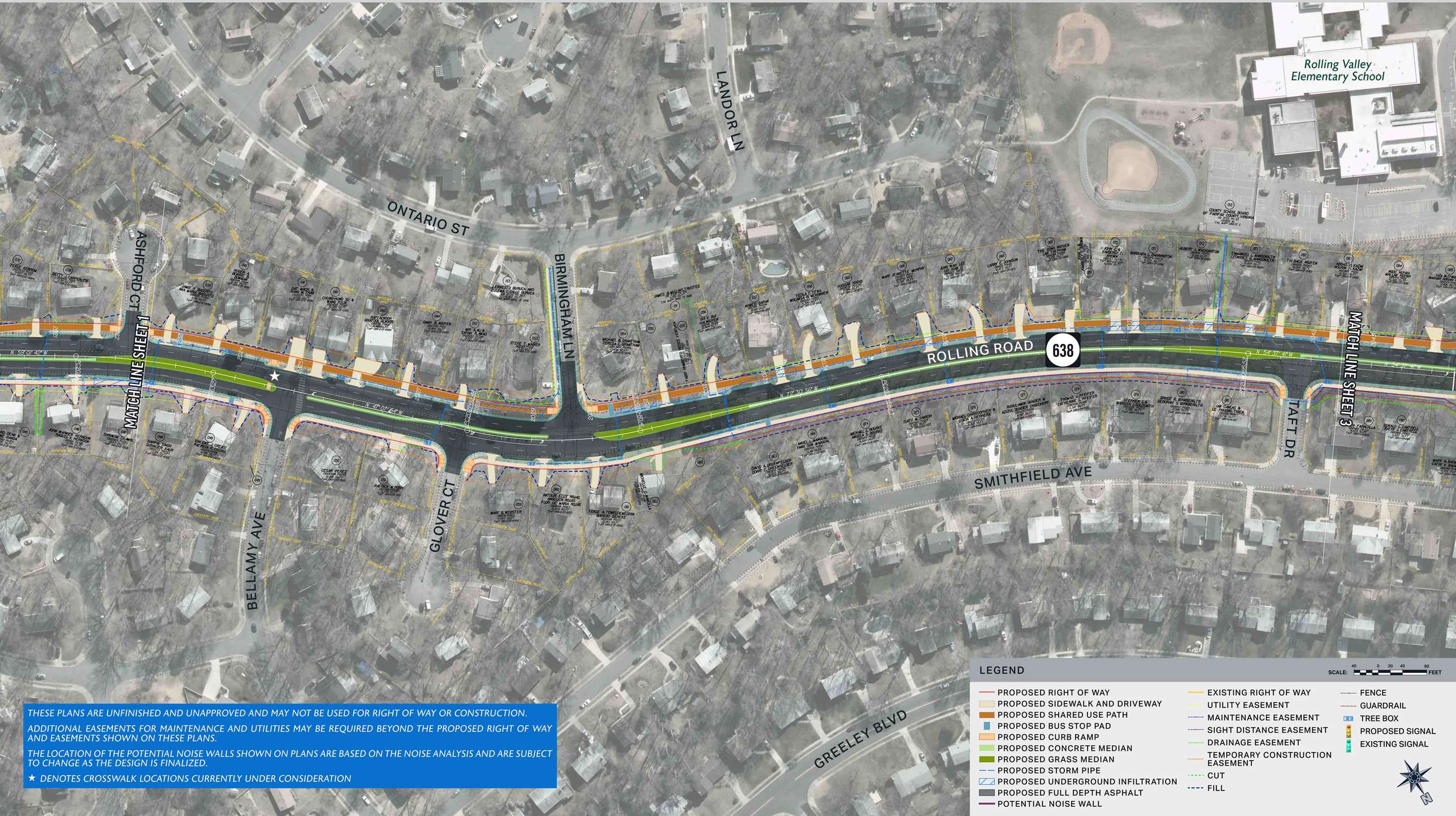

THESE PLANS ARE UNFINISHED AND UNAPPROVED AND MAY NOT BE USED FOR RIGHT OF WAY OR CONSTRUCTION.

ADDITIONAL EASEMENTS FOR MAINTENANCE AND UTILITIES MAY BE REQUIRED BEYOND THE PROPOSED RIGHT OF WAY AND EASEMENTS SHOWN ON THESE PLANS.

THE LOCATION OF THE POTENTIAL NOISE WALLS SHOWN ON PLANS ARE BASED ON THE NOISE ANALYSIS AND ARE SUBJECT TO CHANGE AS THE DESIGN IS FINALIZED.

★ DENOTES CROSSWALK LOCATIONS CURRENTLY UNDER CONSIDERATION

LEGEND

SCALE: 40 0 20 40 80 FEET

- PROPOSED RIGHT OF WAY
- PROPOSED SIDEWALK AND DRIVEWAY
- PROPOSED SHARED USE PATH
- PROPOSED BUS STOP PAD
- PROPOSED CURB RAMP
- PROPOSED CONCRETE MEDIAN
- PROPOSED GRASS MEDIAN
- PROPOSED STORM PIPE
- PROPOSED UNDERGROUND INFILTRATION
- PROPOSED FULL DEPTH ASPHALT
- POTENTIAL NOISE WALL
- EXISTING RIGHT OF WAY
- UTILITY EASEMENT
- MAINTENANCE EASEMENT
- SIGHT DISTANCE EASEMENT
- DRAINAGE EASEMENT
- TEMPORARY CONSTRUCTION EASEMENT
- CUT
- FILL
- FENCE
- GUARDRAIL
- TREE BOX
- PROPOSED SIGNAL
- EXISTING SIGNAL

N

Rolling Road (Route 638) Widening Project - Taft Drive to Taunton Place

Design Public Hearing - February 27, 2018
Sheet 3 Of 4

THESE PLANS ARE UNFINISHED AND UNAPPROVED AND MAY NOT BE USED FOR RIGHT OF WAY OR CONSTRUCTION.

ADDITIONAL EASEMENTS FOR MAINTENANCE AND UTILITIES MAY BE REQUIRED BEYOND THE PROPOSED RIGHT OF WAY AND EASEMENTS SHOWN ON THESE PLANS.

THE LOCATION OF THE POTENTIAL NOISE WALLS SHOWN ON PLANS ARE BASED ON THE NOISE ANALYSIS AND ARE SUBJECT TO CHANGE AS THE DESIGN IS FINALIZED.

★ DENOTES CROSSWALK LOCATIONS CURRENTLY UNDER CONSIDERATION

LEGEND

SCALE: 40 0 20 40 80 FEET

- PROPOSED RIGHT OF WAY
- PROPOSED SIDEWALK AND DRIVEWAY
- PROPOSED SHARED USE PATH
- PROPOSED BUS STOP PAD
- PROPOSED CURB RAMP
- PROPOSED CONCRETE MEDIAN
- PROPOSED GRASS MEDIAN
- PROPOSED STORM PIPE
- PROPOSED UNDERGROUND INFILTRATION
- PROPOSED FULL DEPTH ASPHALT
- POTENTIAL NOISE WALL
- EXISTING RIGHT OF WAY
- UTILITY EASEMENT
- MAINTENANCE EASEMENT
- SIGHT DISTANCE EASEMENT
- DRAINAGE EASEMENT
- TEMPORARY CONSTRUCTION EASEMENT
- CUT
- FILL
- FENCE
- GUARDRAIL
- TREE BOX
- PROPOSED SIGNAL
- EXISTING SIGNAL

Rolling Road (Route 638) Widening Project - Taunton Place to Old Keene Mill Road

Design Public Hearing - February 27, 2018
Sheet 4 Of 4

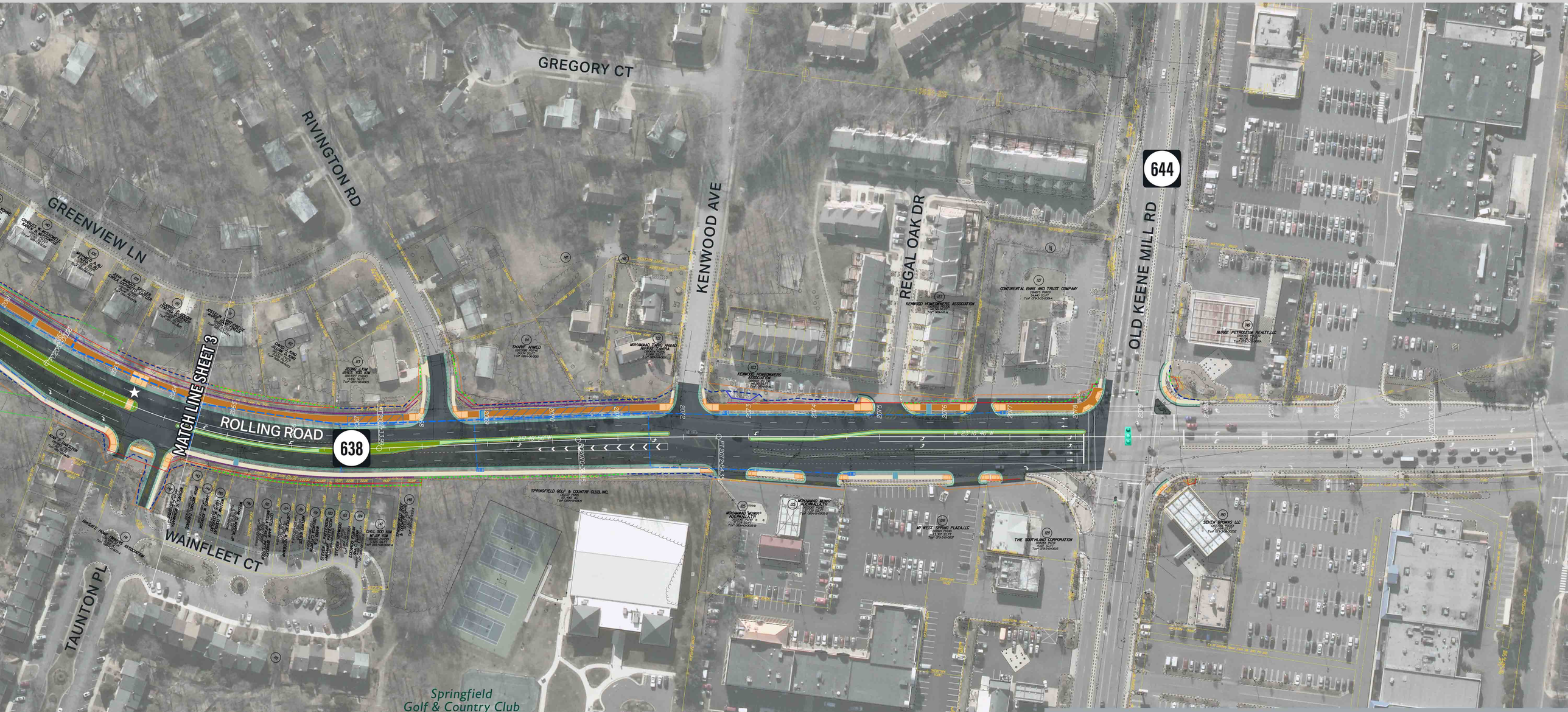

THESE PLANS ARE UNFINISHED AND UNAPPROVED AND MAY NOT BE USED FOR RIGHT OF WAY OR CONSTRUCTION.

ADDITIONAL EASEMENTS FOR MAINTENANCE AND UTILITIES MAY BE REQUIRED BEYOND THE PROPOSED RIGHT OF WAY AND EASEMENTS SHOWN ON THESE PLANS.

THE LOCATION OF THE POTENTIAL NOISE WALLS SHOWN ON PLANS ARE BASED ON THE NOISE ANALYSIS AND ARE SUBJECT TO CHANGE AS THE DESIGN IS FINALIZED.

★ DENOTES CROSSWALK LOCATIONS CURRENTLY UNDER CONSIDERATION

LEGEND

SCALE: 40 0 20 40 80 FEET

- PROPOSED RIGHT OF WAY
- PROPOSED SIDEWALK AND DRIVEWAY
- PROPOSED SHARED USE PATH
- PROPOSED BUS STOP PAD
- PROPOSED CURB RAMP
- PROPOSED CONCRETE MEDIAN
- PROPOSED GRASS MEDIAN
- PROPOSED STORM PIPE
- PROPOSED UNDERGROUND INFILTRATION
- PROPOSED FULL DEPTH ASPHALT
- POTENTIAL NOISE WALL
- EXISTING RIGHT OF WAY
- UTILITY EASEMENT
- MAINTENANCE EASEMENT
- SIGHT DISTANCE EASEMENT
- DRAINAGE EASEMENT
- TEMPORARY CONSTRUCTION EASEMENT
- CUT
- FILL
- FENCE
- GUARDRAIL
- TREE BOX
- PROPOSED SIGNAL
- EXISTING SIGNAL

N

Rolling Road (Route 638) Widening Project - Phase 1

Design Public Hearing - February 27, 2018

THESE PLANS ARE UNFINISHED AND UNAPPROVED AND MAY NOT BE USED FOR RIGHT OF WAY OR CONSTRUCTION.

ADDITIONAL EASEMENTS FOR MAINTENANCE AND UTILITIES MAY BE REQUIRED BEYOND THE PROPOSED RIGHT OF WAY AND EASEMENTS SHOWN ON THESE PLANS.

LEGEND

SCALE: 40 0 20 40 80 FEET

- PROPOSED RIGHT OF WAY
- PROPOSED SIDEWALK AND DRIVEWAY
- PROPOSED SHARED USE PATH
- PROPOSED BUS STOP PAD
- PROPOSED CURB RAMP
- PROPOSED CONCRETE MEDIAN
- PROPOSED GRASS MEDIAN
- PROPOSED STORM PIPE
- PROPOSED STORM WATER MANAGEMENT DRY SWALE
- PROPOSED FULL DEPTH ASPHALT
- POTENTIAL NOISE WALL
- EXISTING RIGHT OF WAY
- UTILITY EASEMENT
- MAINTENANCE EASEMENT
- SIGHT DISTANCE EASEMENT
- DRAINAGE EASEMENT
- TEMPORARY CONSTRUCTION EASEMENT
- RETAINING WALL
- CUT
- FILL
- FENCE
- GUARDRAIL
- TREE BOX
- PROPOSED SIGNAL
- EXISTING SIGNAL

Rolling Road (Route 638) Widening Project - Noise Study Location Map

Design Public Hearing - February 27, 2018

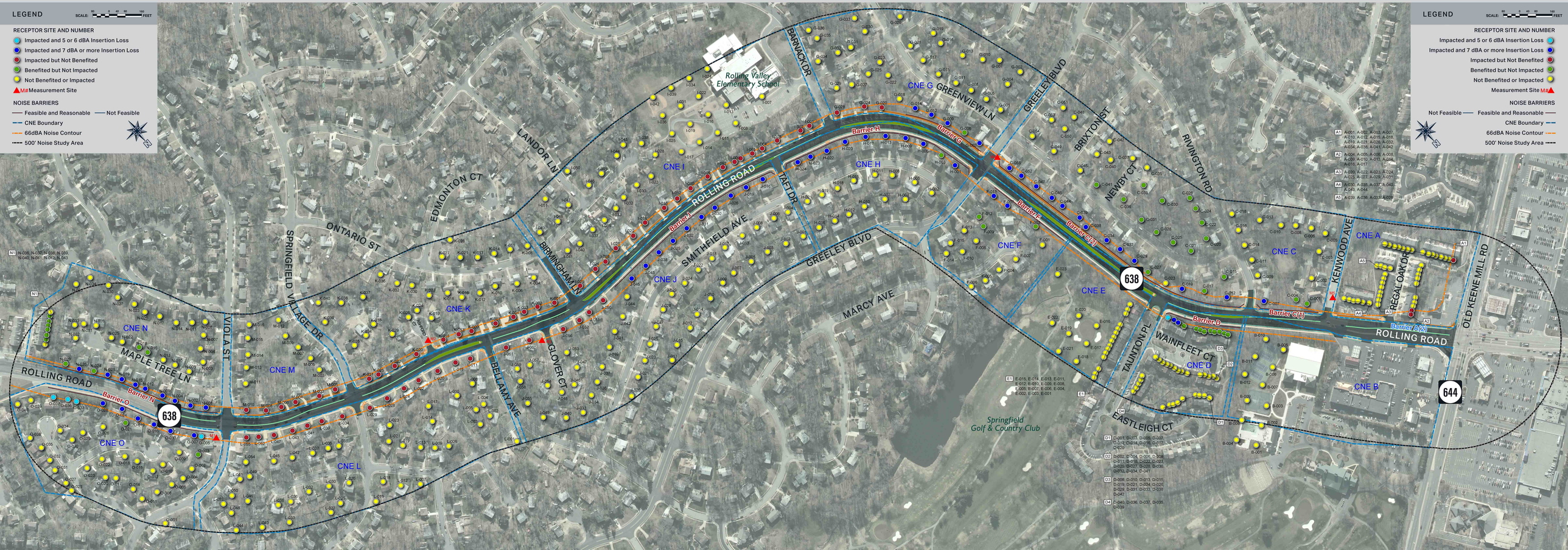

Rolling Road (Route 638) Widening Project
Typical Sections

Design Public Hearing
February 27, 2018

Viola Street to Birmingham Lane

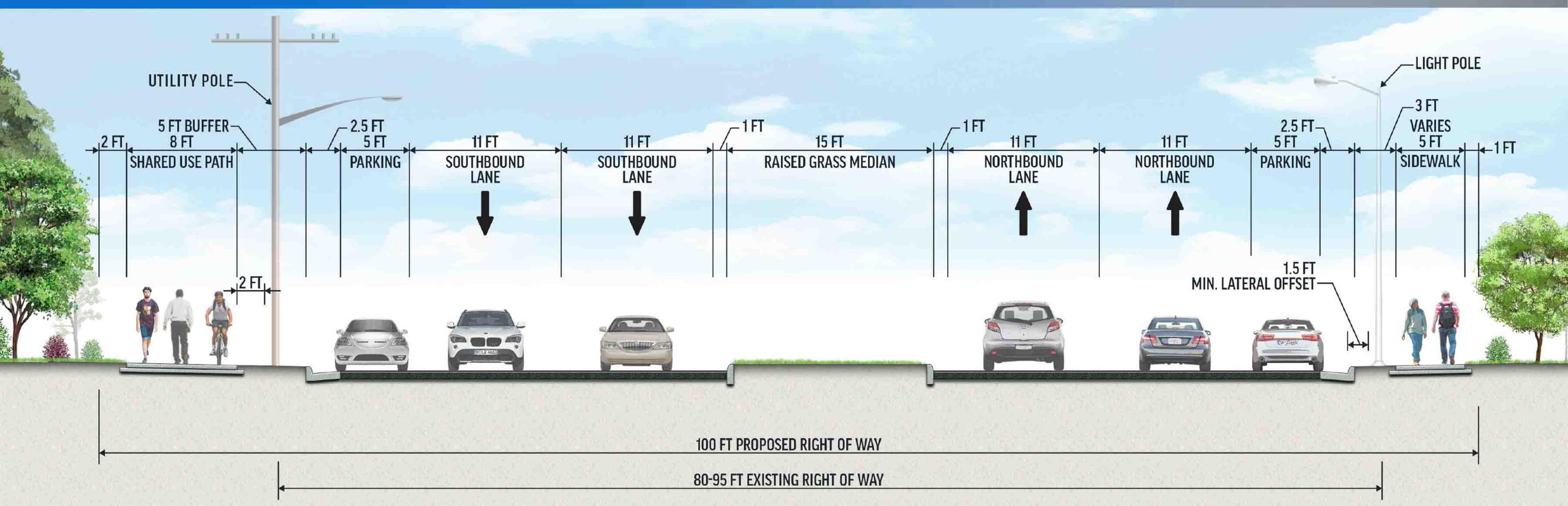

Birmingham Lane to Barnack Drive

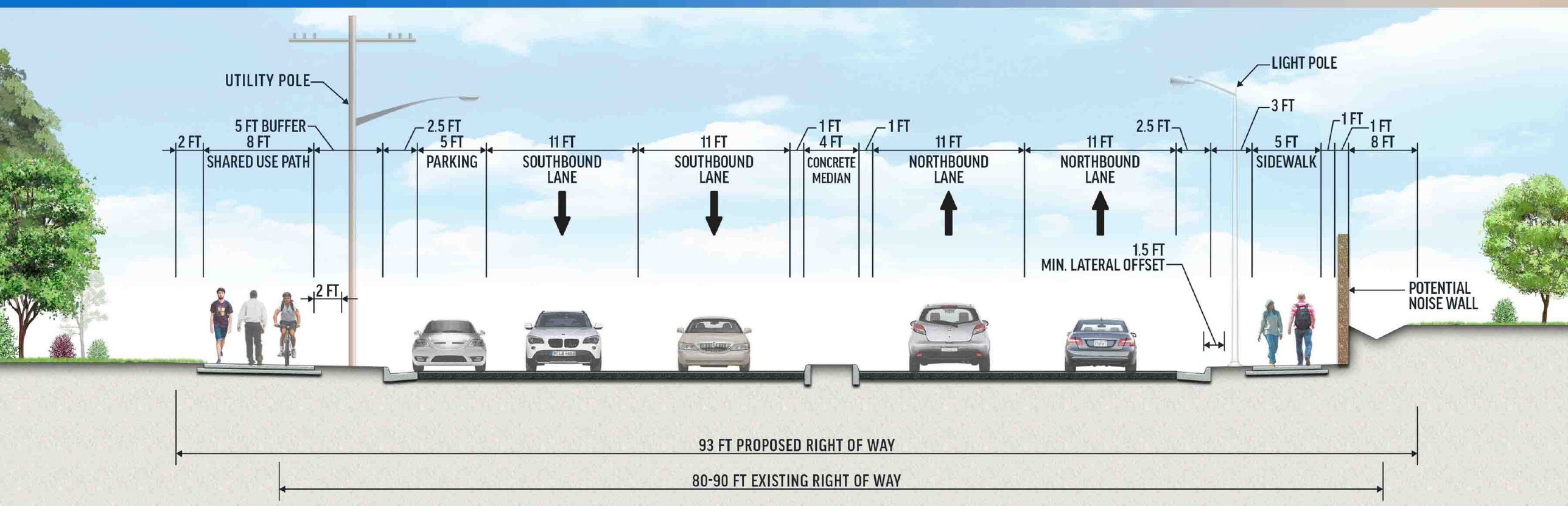
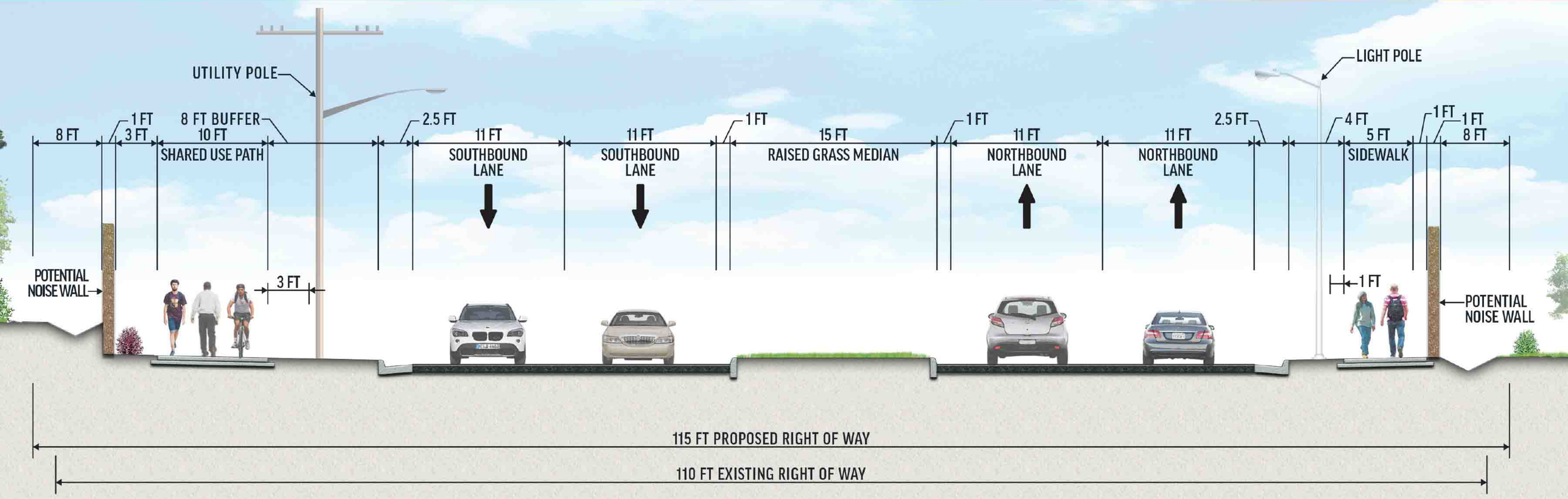
Barnack Drive to Old Keene Mill Road