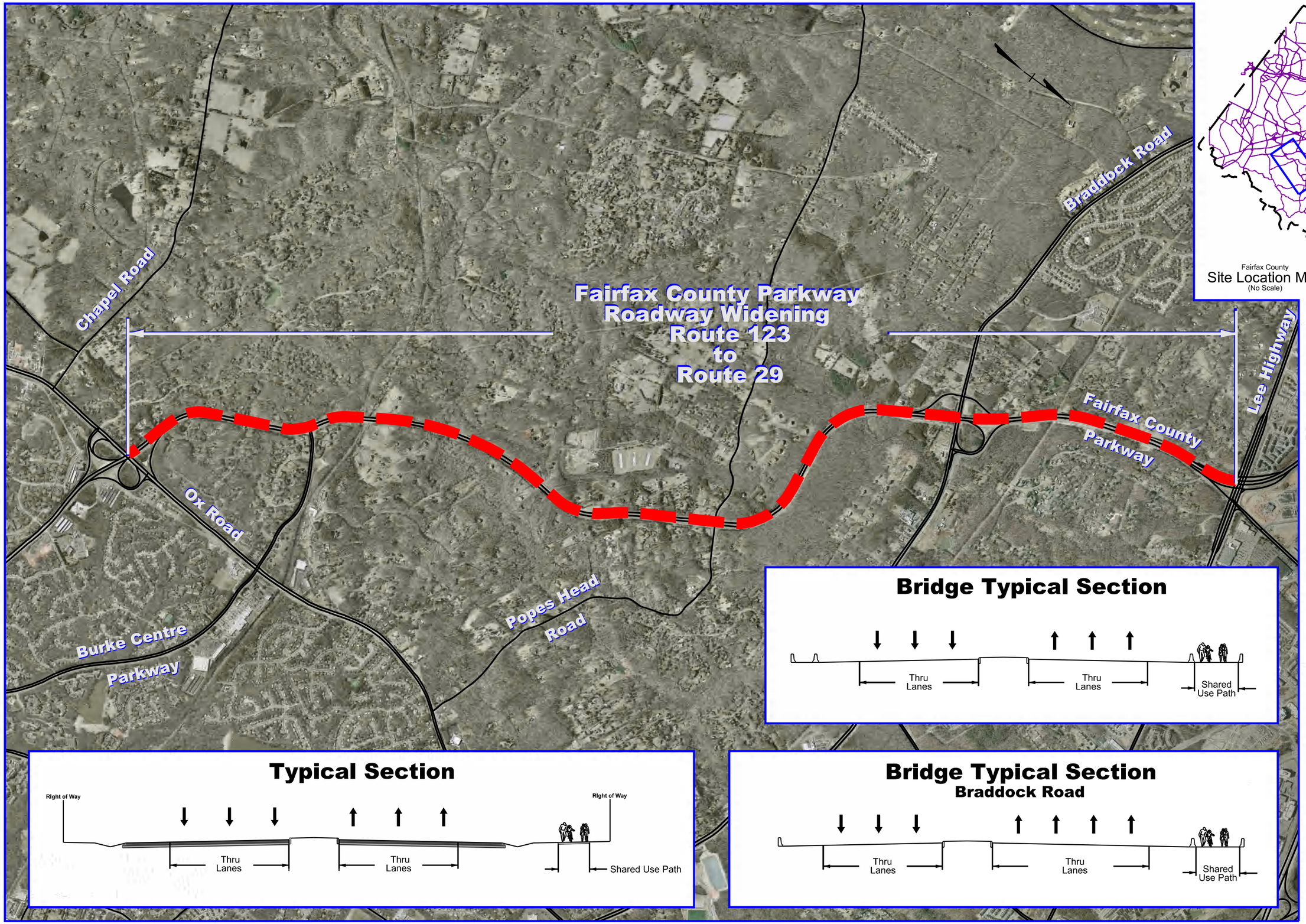

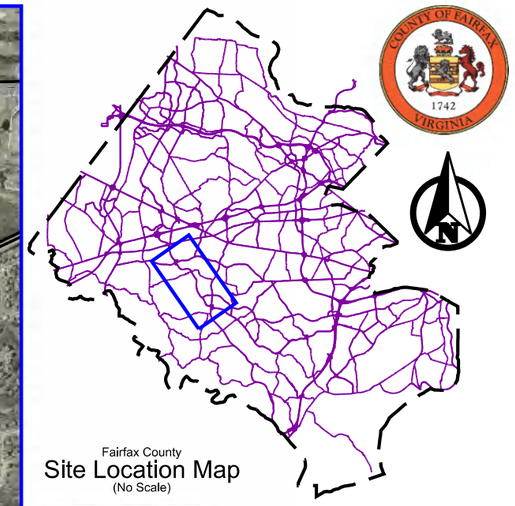

Fairfax County Parkway
Roadway Widening
Ox Road (Route 123)
to
Lee Highway (Route 29)

Functional Classification:
Urban Principal Arterial
Street System (GS-5)
Design Speed: 60 mph
ADT: 75,000
Length: 5.03 mi.

Legend

Proposed Project Location

Existing Major Roadways

June 20, 2013

SCALE

0 2,000'

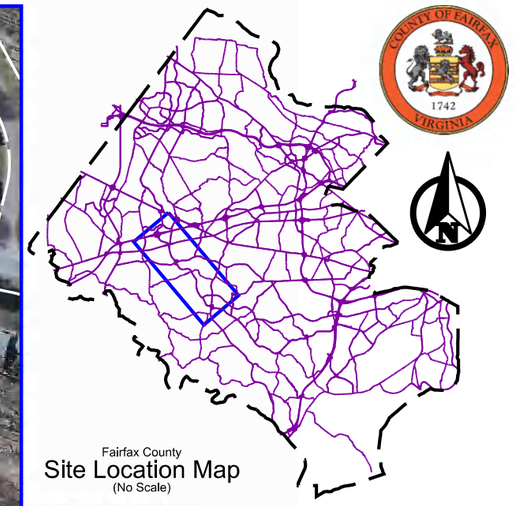

Fairfax County
Site Location Map
(No Scale)

Fairfax County Parkway Roadway Widening Ox Road (Route 123) to Lee Highway (Route 29)

Sheet 1 of 11

Legend

- Proposed Sidewalk / Trail
- Right-of-Way Area Required
- Easement Area Required
- Proposed Edge of Pavement
- Existing Right-of-Way
- Lane Designation Arrows
- Signal Location

June 20, 2013

rda

SCALE
0 200'

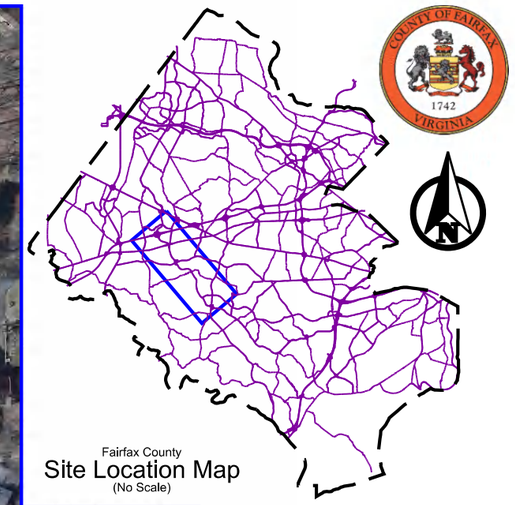

Fairfax County Parkway
Roadway Widening
Ox Road (Route 123)
to
Lee Highway (Route 29)

Sheet 2 of 11

Legend

- Proposed Sidewalk / Trail
- Right-of-Way Area Required
- Easement Area Required
- Proposed Edge of Pavement
- Existing Right-of-Way
- Lane Designation Arrows
- Signal Location

June 20, 2013

SCALE
0 200'

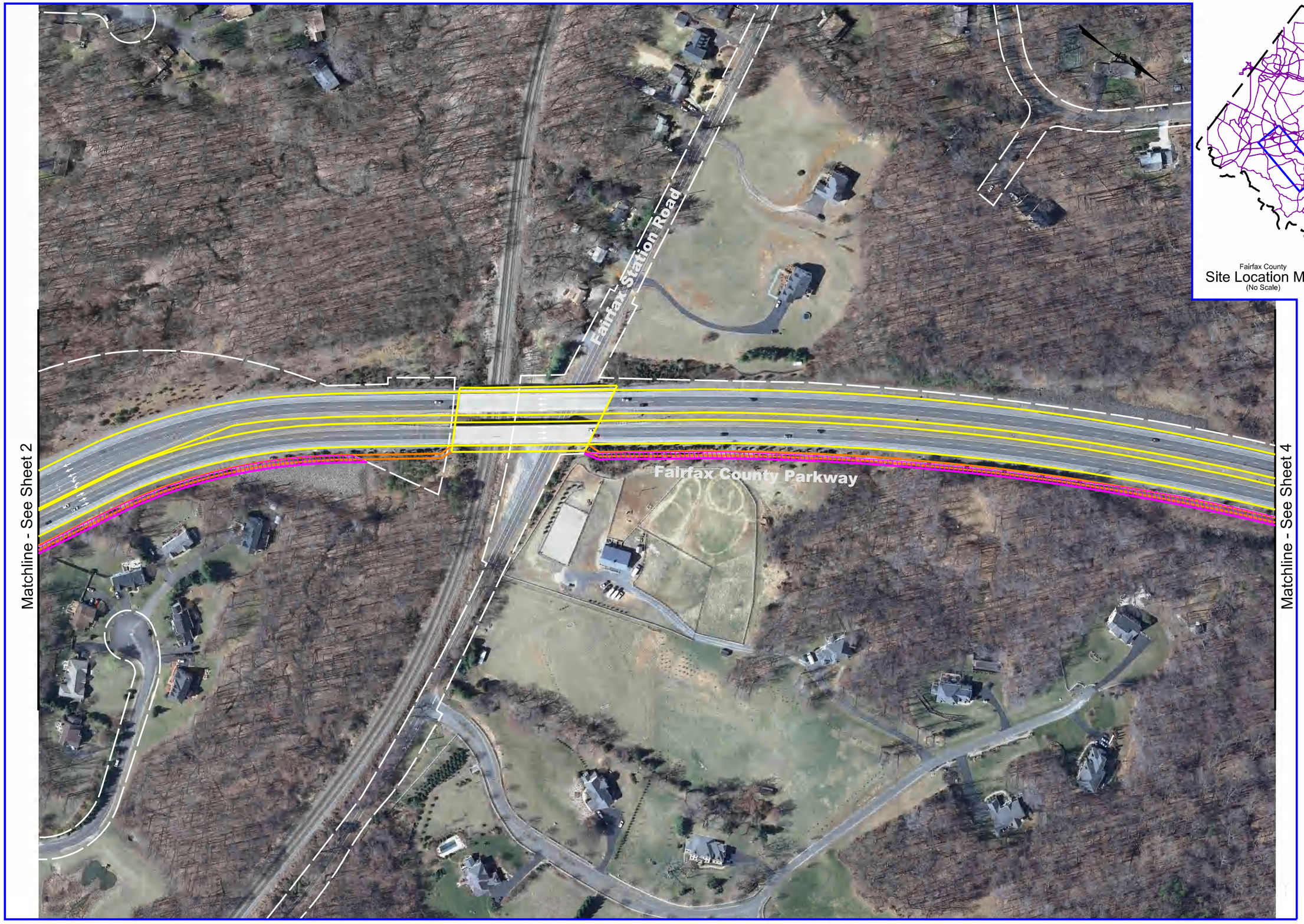

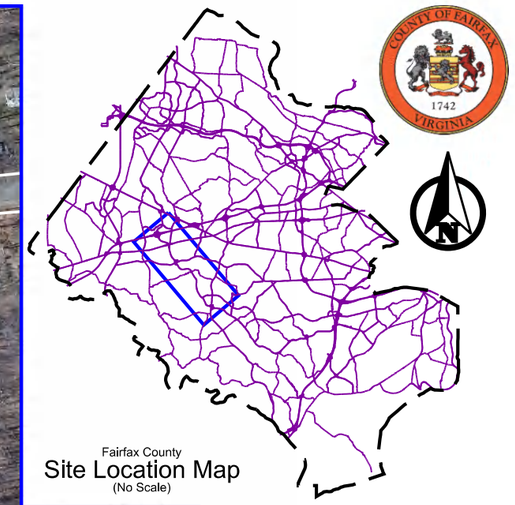

Fairfax County Parkway
Roadway Widening
Ox Road (Route 123)
to
Lee Highway (Route 29)

Sheet 3 of 11

Legend

- Proposed Sidewalk / Trail
- Right-of-Way Area Required
- Easement Area Required
- Proposed Edge of Pavement
- Existing Right-of-Way
- Lane Designation Arrows
- Signal Location

June 20, 2013

SCALE
0 200'

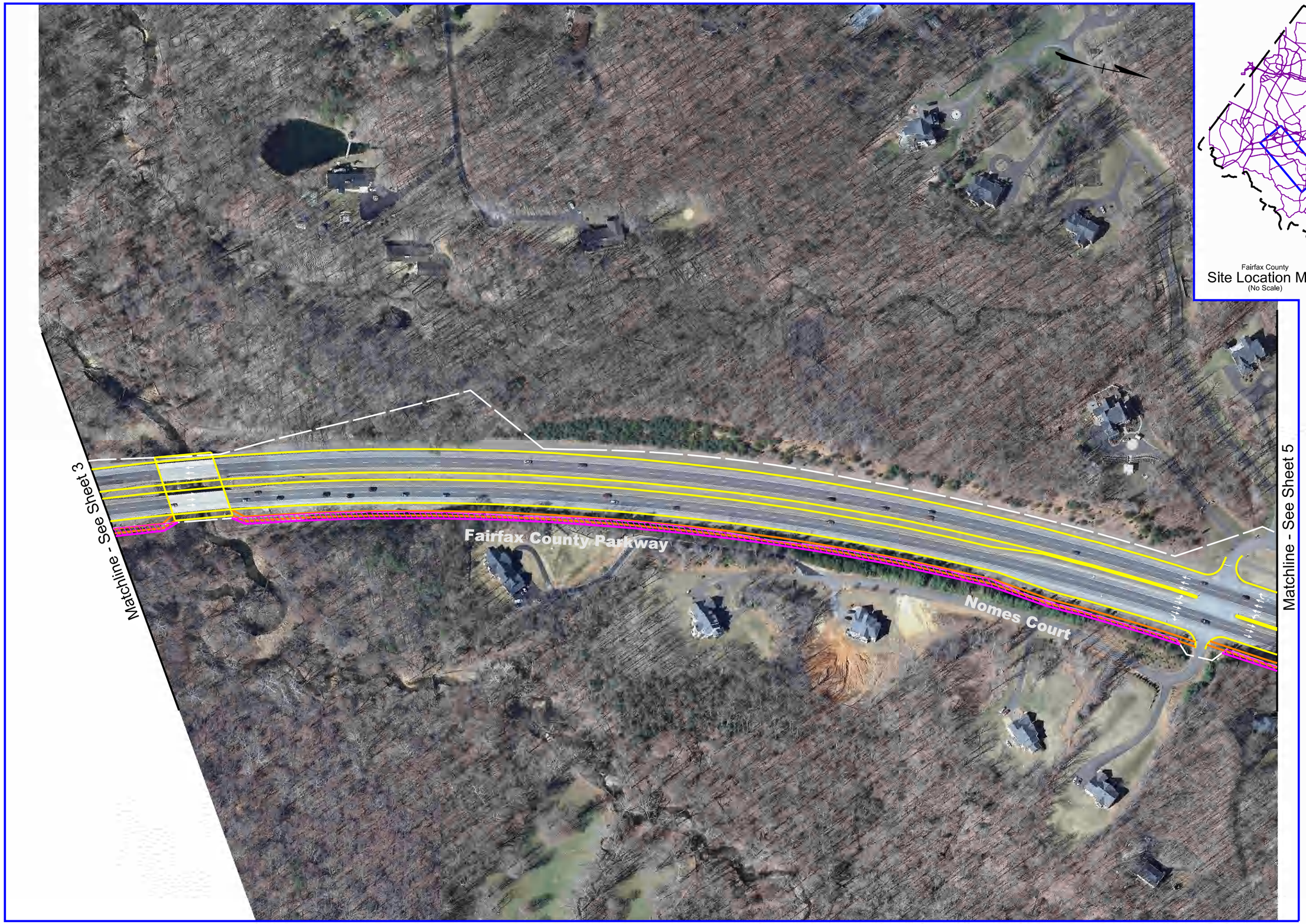

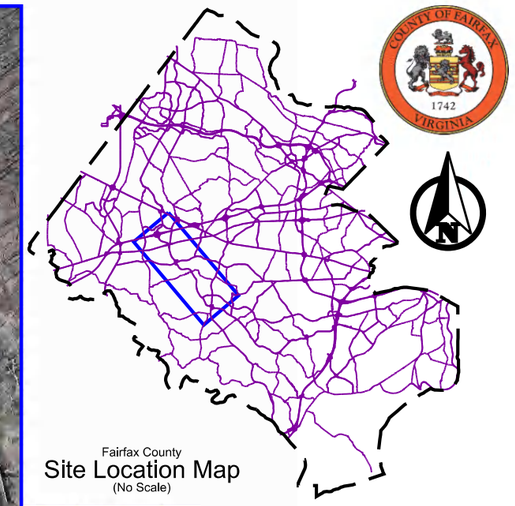

Fairfax County Parkway
Roadway Widening
Ox Road (Route 123)
to
Lee Highway (Route 29)

Sheet 4 of 11

Legend

- Proposed Sidewalk / Trail
- Right-of-Way Area Required
- Easement Area Required
- Proposed Edge of Pavement
- Existing Right-of-Way
- Lane Designation Arrows
- Signal Location

June 20, 2013

SCALE
0 200'

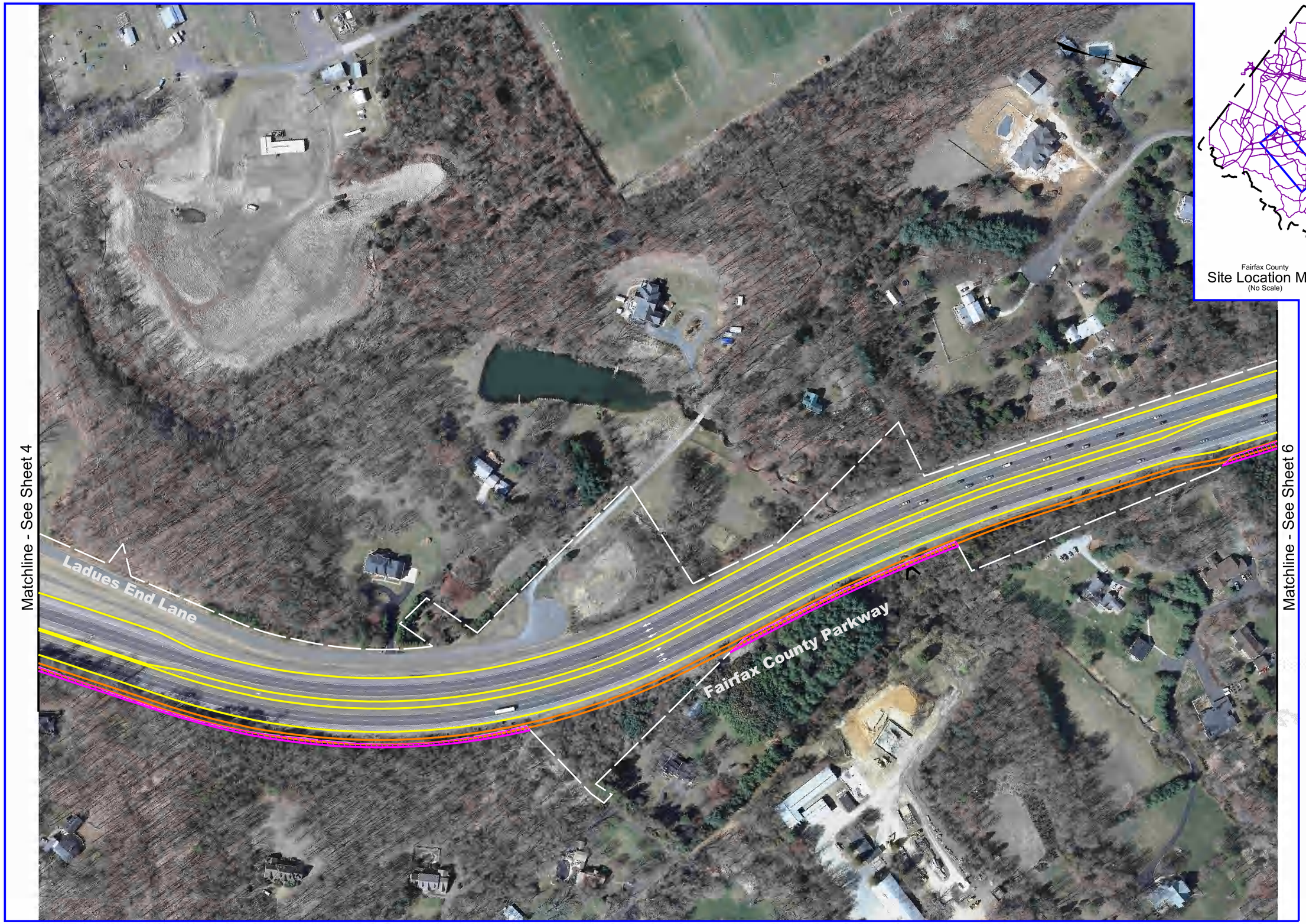

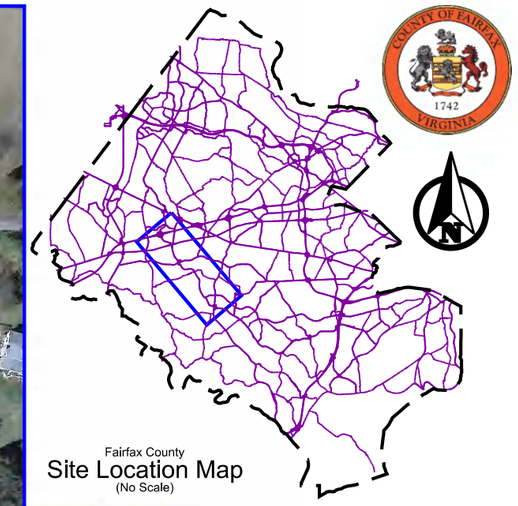

Fairfax County Parkway
Roadway Widening
Ox Road (Route 123)
to
Lee Highway (Route 29)

Sheet 5 of 11

Legend

- Proposed Sidewalk / Trail
- Right-of-Way Area Required
- Easement Area Required
- Proposed Edge of Pavement
- Existing Right-of-Way
- Lane Designation Arrows
- Signal Location

June 20, 2013

SCALE
0 200'

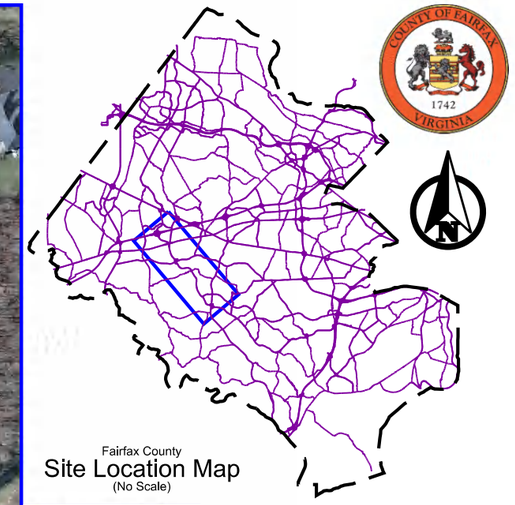

Fairfax County Parkway
Roadway Widening
Ox Road (Route 123)
to
Lee Highway (Route 29)

Sheet 6 of 11

Legend

- Proposed Sidewalk / Trail
- Right-of-Way Area Required
- Easement Area Required
- Proposed Edge of Pavement
- Existing Right-of-Way
- Lane Designation Arrows
- Signal Location

June 20, 2013

SCALE
0 200'

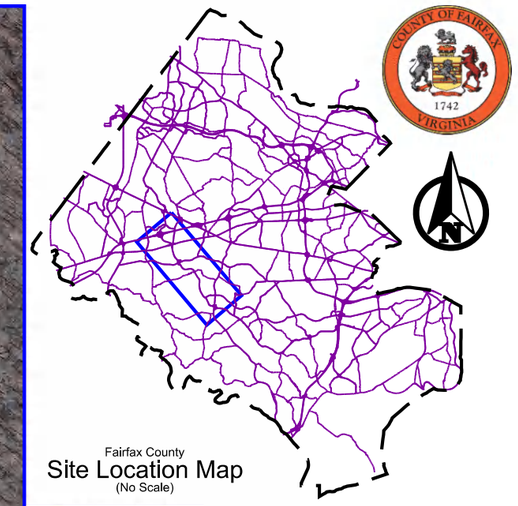

Fairfax County Parkway
Roadway Widening
Ox Road (Route 123)
to
Lee Highway (Route 29)

Sheet 7 of 11

Legend

- Proposed Sidewalk / Trail
- Right-of-Way Area Required
- Easement Area Required
- Proposed Edge of Pavement
- Existing Right-of-Way
- Lane Designation Arrows
- Signal Location

June 20, 2013

SCALE
0 200'

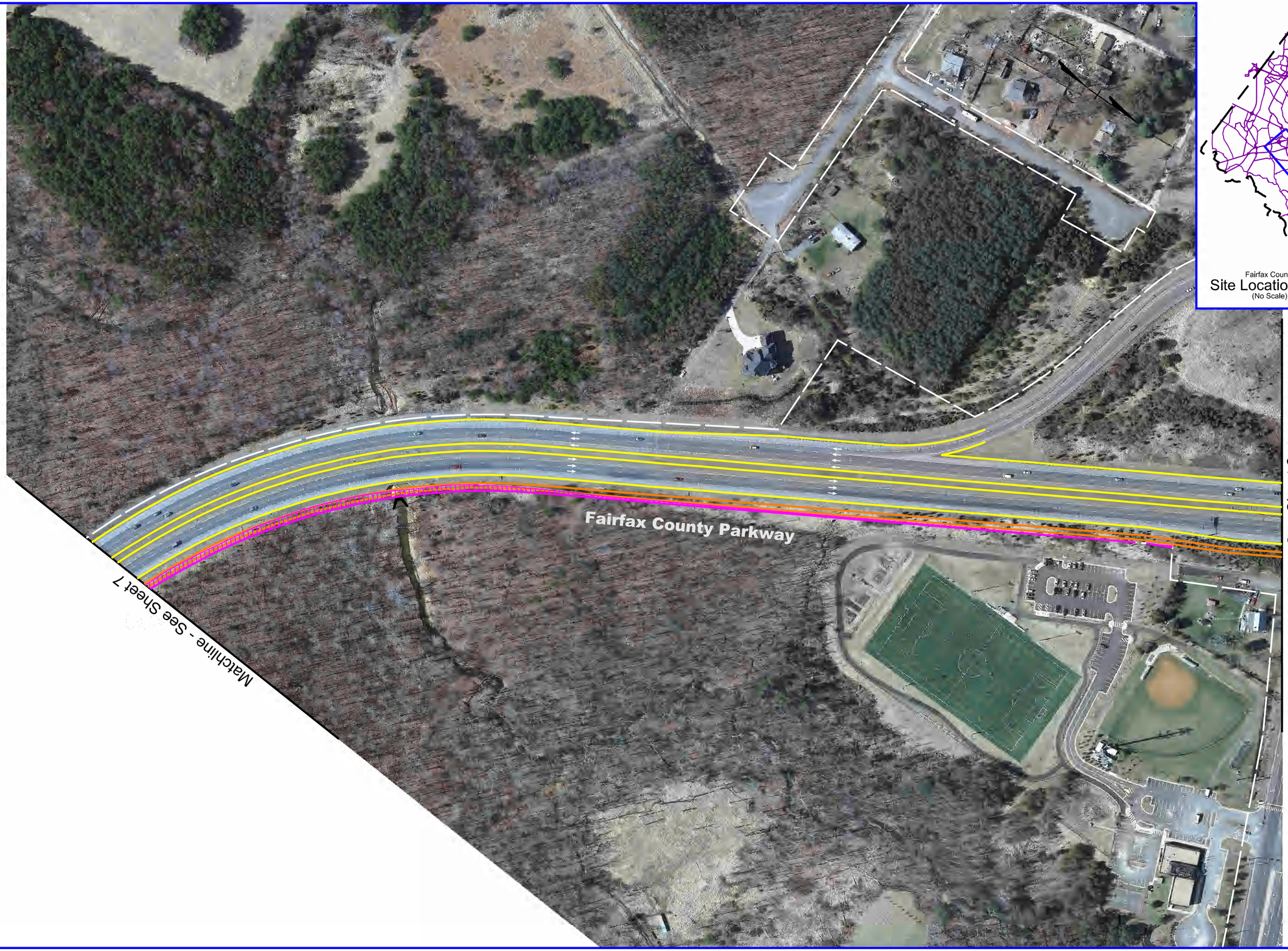

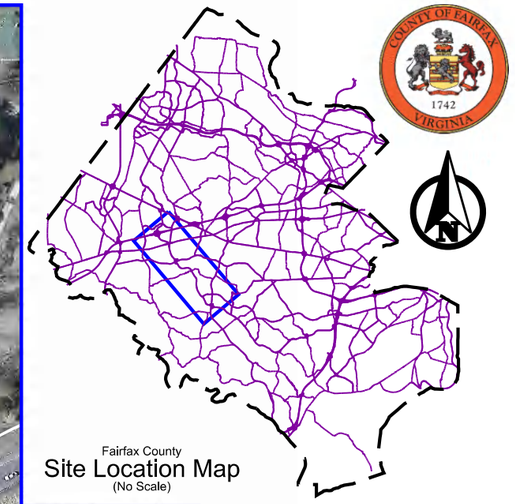

Fairfax County Parkway
Roadway Widening
Ox Road (Route 123)
to
Lee Highway (Route 29)

Sheet 8 of 11

Legend

- Proposed Sidewalk / Trail
- Right-of-Way Area Required
- Easement Area Required
- Proposed Edge of Pavement
- Existing Right-of-Way
- Lane Designation Arrows
- Signal Location

June 20, 2013

SCALE
0 200'

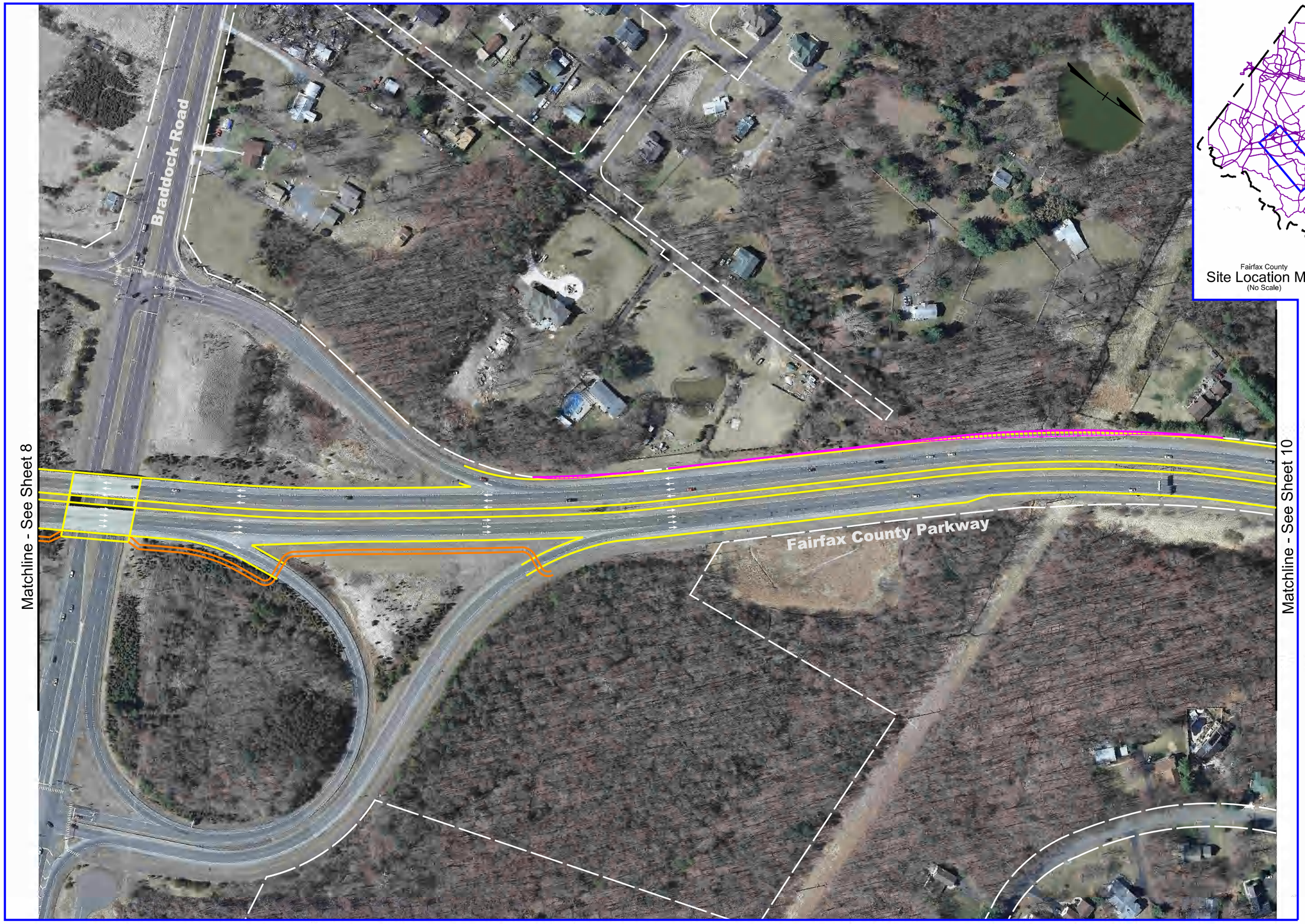

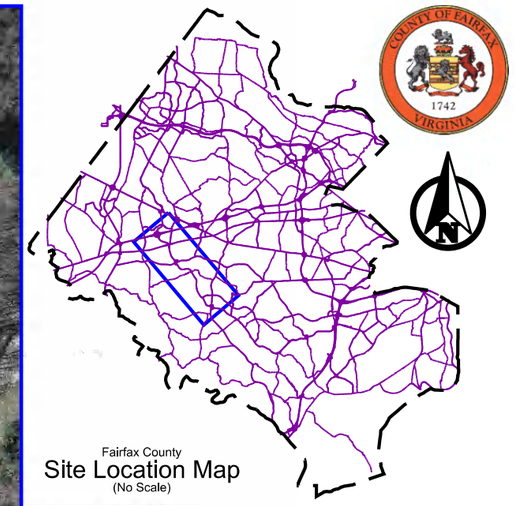

Fairfax County Parkway
Roadway Widening
Ox Road (Route 123)
to
Lee Highway (Route 29)

Sheet 9 of 11

Legend

- Proposed Sidewalk / Trail
- Right-of-Way Area Required
- Easement Area Required
- Proposed Edge of Pavement
- Existing Right-of-Way
- Proposed Retaining Wall
- Lane Designation Arrows
- Signal Location

June 20, 2013

SCALE
0 200'

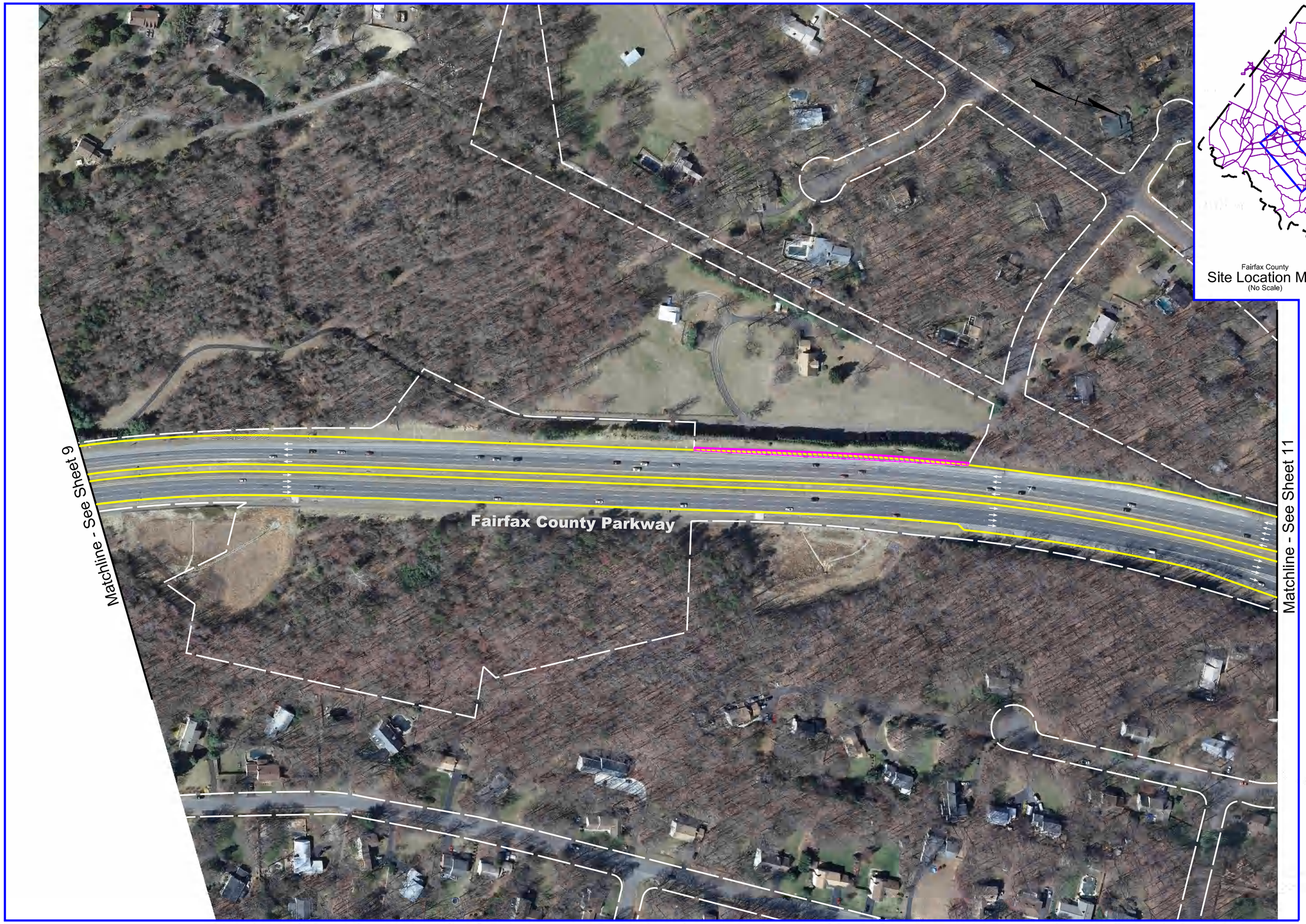

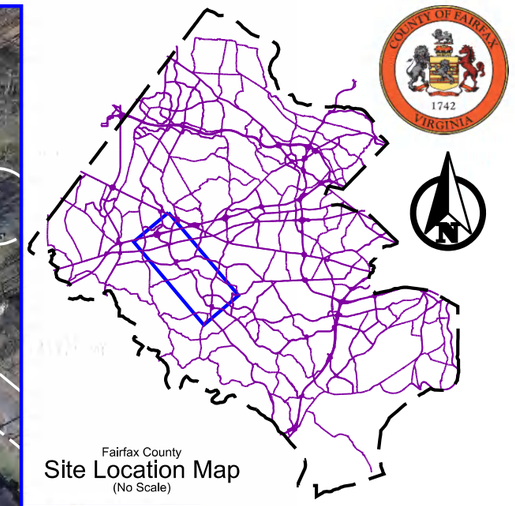

Fairfax County Parkway
Roadway Widening
Ox Road (Route 123)
to
Lee Highway (Route 29)

Sheet 10 of 11

Legend

- Proposed Sidewalk / Trail
- Right-of-Way Area Required
- Easement Area Required
- Proposed Edge of Pavement
- Existing Right-of-Way
- Lane Designation Arrows
- Signal Location

June 20, 2013

rda

SCALE
0 200'



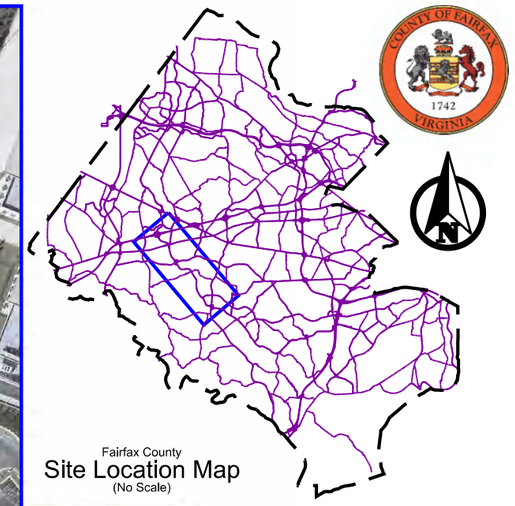

Fairfax County Parkway
Roadway Widening
Ox Road (Route 123)
to
Lee Highway (Route 29)

Sheet 11 of 11

Legend

- Proposed Sidewalk / Trail
- Right-of-Way Area Required
- Easement Area Required
- Proposed Edge of Pavement
- Existing Right-of-Way
- Lane Designation Arrows
- Signal Location

June 20, 2013

rda

SCALE
0 200'