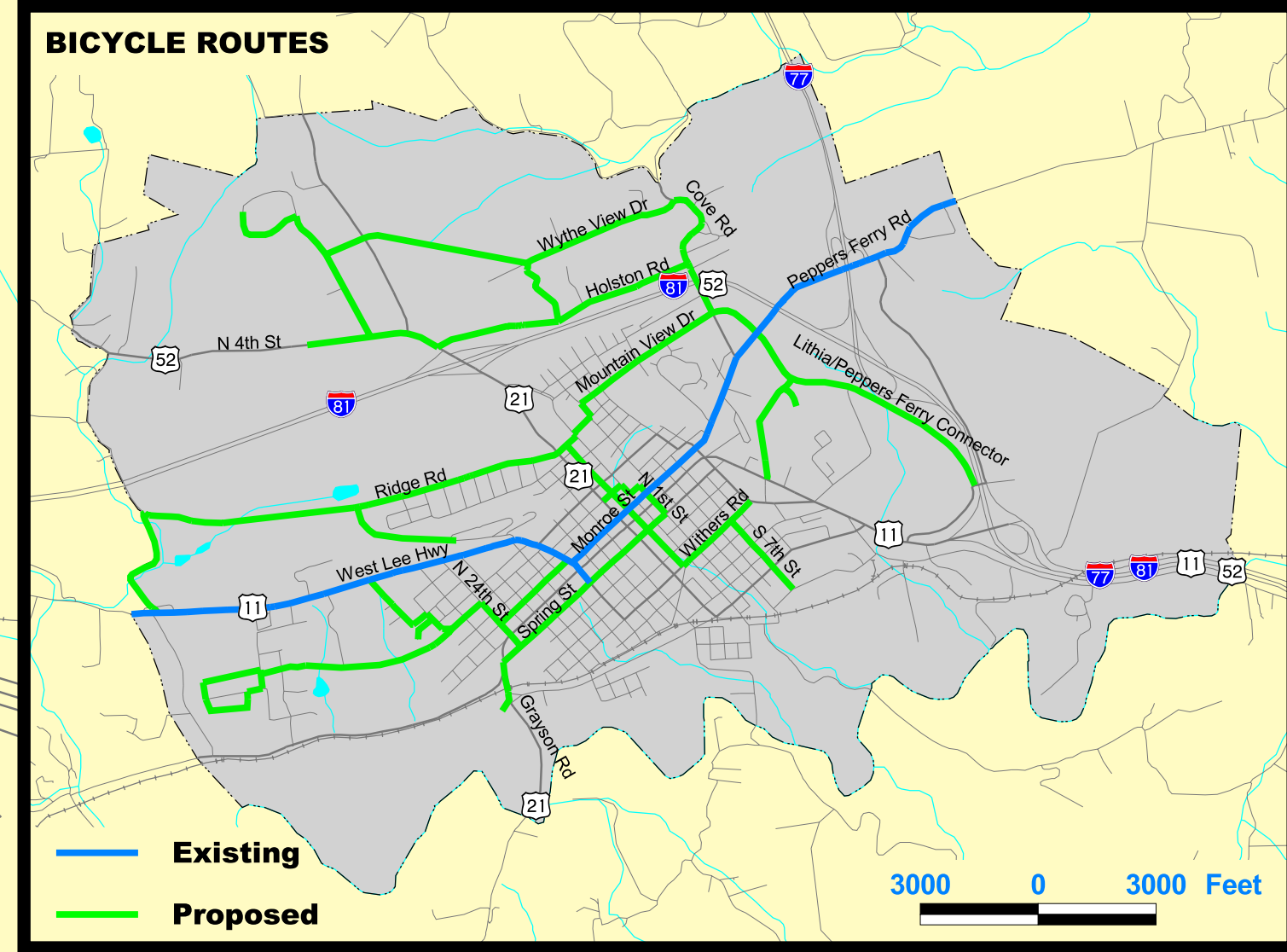
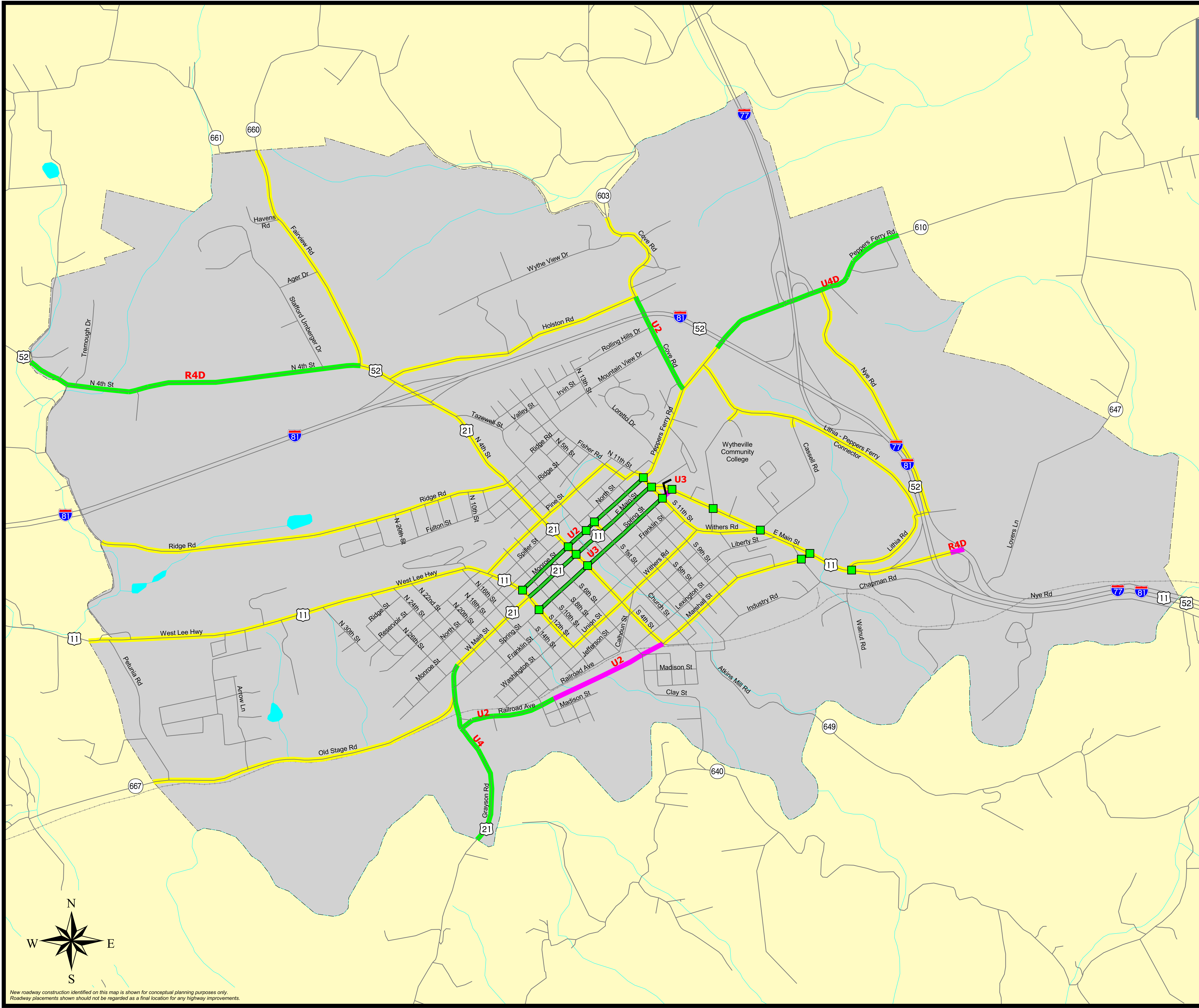



Town of Wytheville, Virginia 2020 Transportation Plan



PROPOSED THOROUGHFARE HIGHWAY IMPROVEMENT	PROPOSED LOCAL ROADWAY IMPROVEMENT	RECOMMENDED IMPROVEMENT TYPE
		Facility on New Location
		Reconstruction of Existing Facility
		Intersection
		TSM Improvement
		No Improvements
		Recommended Typical Section
		Railroad
		Corporate / Study Area Boundary
		Water

3000 0 3000 Feet

Prepared by VDOT Transportation Planning Division, 2001



New roadway construction identified on this map is shown for conceptual planning purposes only. Roadway placements shown should not be regarded as a final location for any highway improvements.