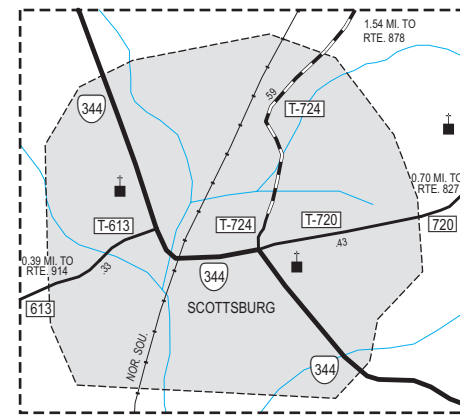
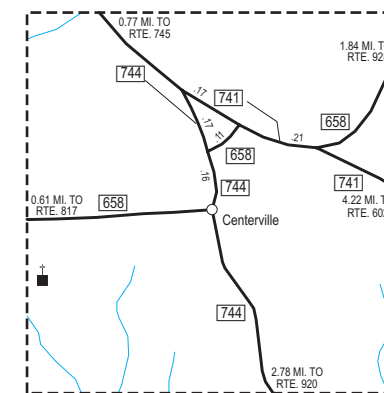


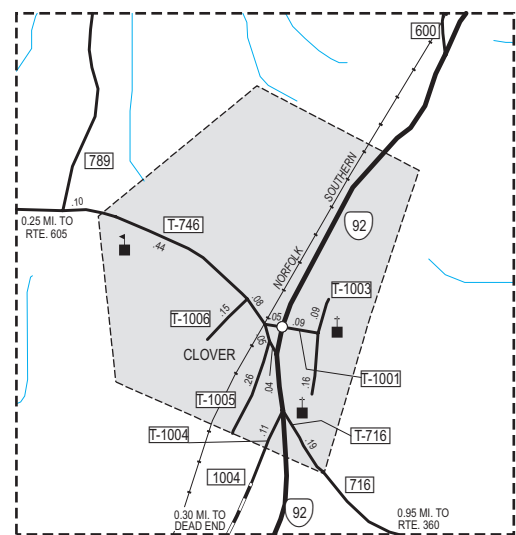
1  
VIRGINIA AREA  
four times map scale  
see notations on map cover for distance information



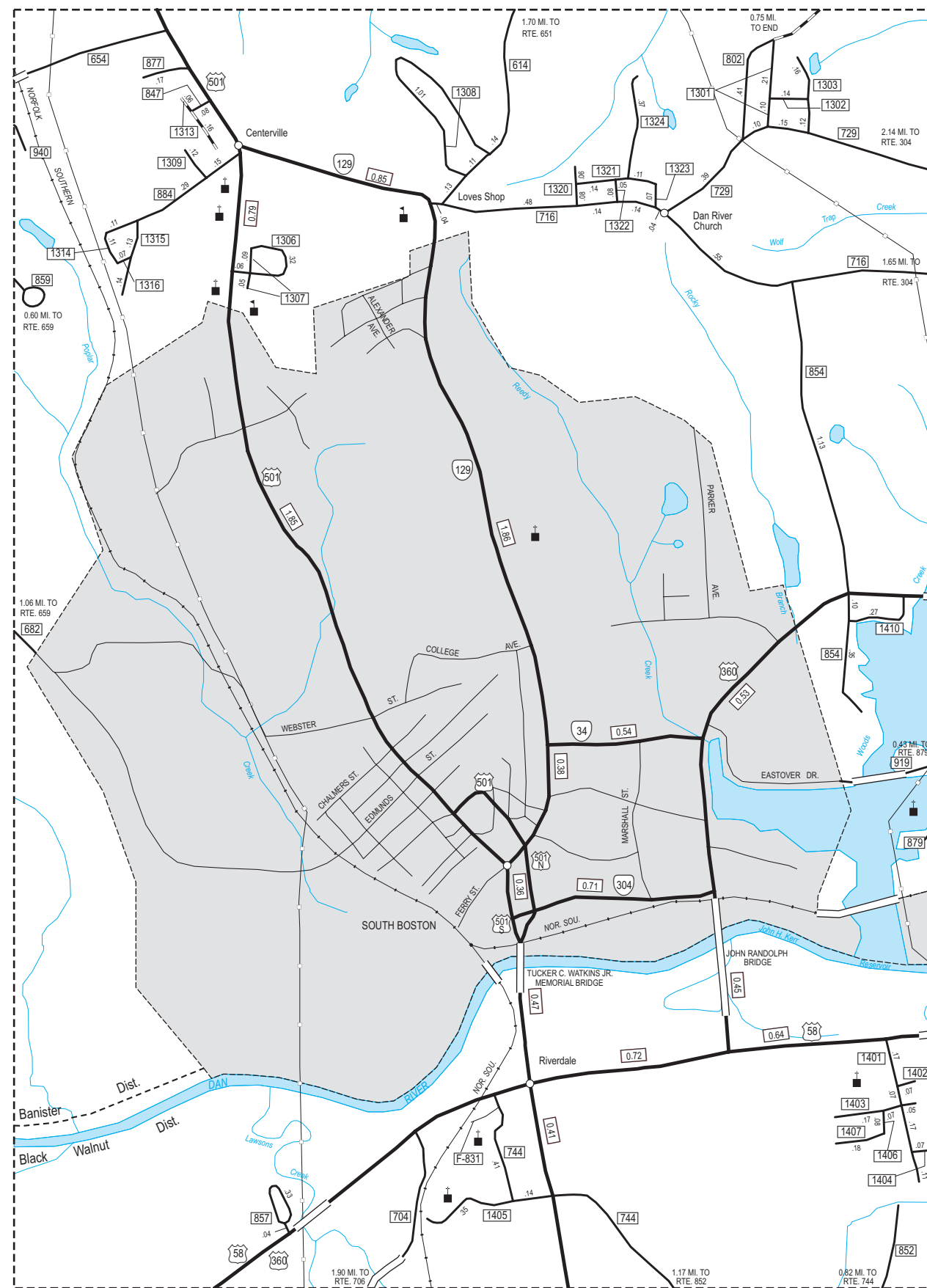
5  
SCOTTSBURG AREA  
four times map scale  
see notations on map cover for distance information



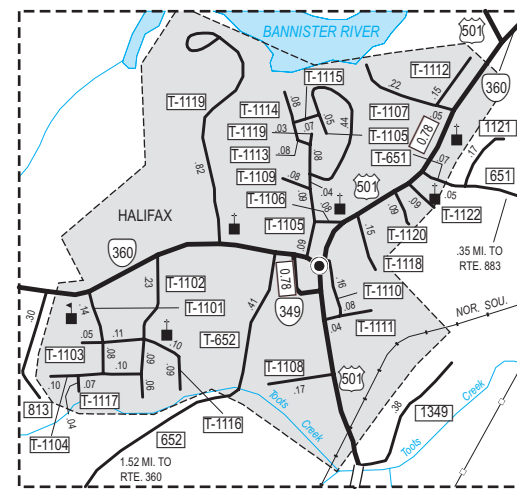
6  
CENTERVILLE AREA  
four times map scale  
see notations on map cover for distance information



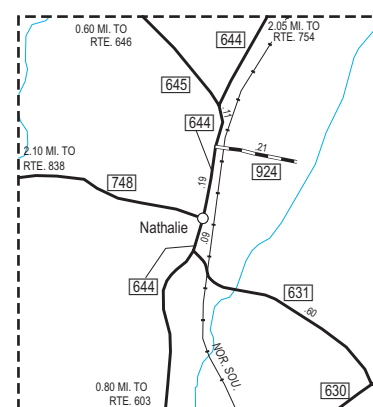
2  
CLOVER AREA  
four times map scale  
see notations on map cover for distance information



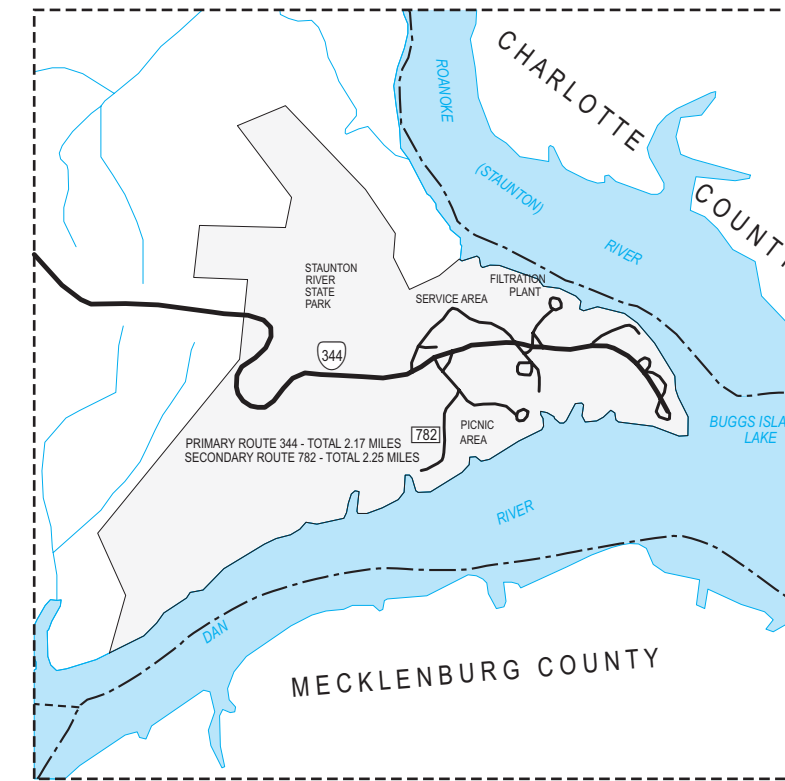
7  
SOUTH BOSTON AREA  
four times map scale  
see notations on map cover for distance information




3  
HALIFAX AREA  
four times map scale  
see notations on map cover for distance information



4  
NATHALIE AREA  
four times map scale  
see notations on map cover for distance information



8  
STAUNTON RIVER STATE PARK AREA  
three times map scale  
see notations on map cover for distance information



- ROAD CLASSIFICATIONS**
- Divided Highway (Interstate)
  - Hard Surface
  - All Weather Surface
  - Light Surface
  - Unsurfaced
- HIGHWAY ROUTE SIGNS**
- 95 Interstate Highway
  - 1 US Highway
  - 2 VA Primary Highway
  - 600 VA Secondary Highway
  - F-600 Frontage Road
  - Forest Highway
  - 10 US Bicycle Route
- RAILROADS**
- Single Track
  - Two or More Tracks
  - ⊕ Regional Metro
- BOUNDARIES**
- - - State Line
  - - - County Line
  - - - Magisterial District Line
  - ⊕ Incorporated Town or City
  - ▭ Park, Reservation, or Forest Boundary
- CITY AND VILLAGE CENTERS**
- ★ State Capital
  - County Seat
  - Town or Village
- MISCELLANEOUS**
- ⊕ Place of Worship
  - ⊕ School
  - ⊕ Park & Ride Lot
  - Transmission Line
  - Bridge
  - 12.3 Primary Road Distances
- PORTS**
- ⊕ Seaport
  - ⊕ Military Airport
  - ⊕ Commercial Airport
  - ⊕ Other Airport

Request for information on roads shown on this map should be addressed to  
Lynchburg District Administrator, Virginia Department of Transportation  
4219 Campbell Avenue, Lynchburg, VA 24501  
434-947-6559 (TTY users, call 711)

**DISTANCES SHOWN ON MAP MAY NOT BE OFFICIAL DISTANCES.**  
Distances shown on Primary Roads are between Primary Road intersections and/or county lines. Distances shown on Secondary Roads are between intersections and corporate limits or county lines. Magisterial District Boundary lines shown parallel to features such as roads, streams, etc. are on the center line of such features. The accuracy or completeness of this map is not guaranteed or warranted.

Map depicts state-maintained highway network as of January 1, 2001.  
Copyright © 2004 by Commonwealth of Virginia  
Department of Transportation, All Rights Reserved

HALIFAX COUNTY, VA

**COUNTY ROAD MAP**

**HALIFAX COUNTY**

*Supplement A*

AN INVENTORY OF STATE-MAINTAINED ROADS  
HALIFAX COUNTY, VA 41A