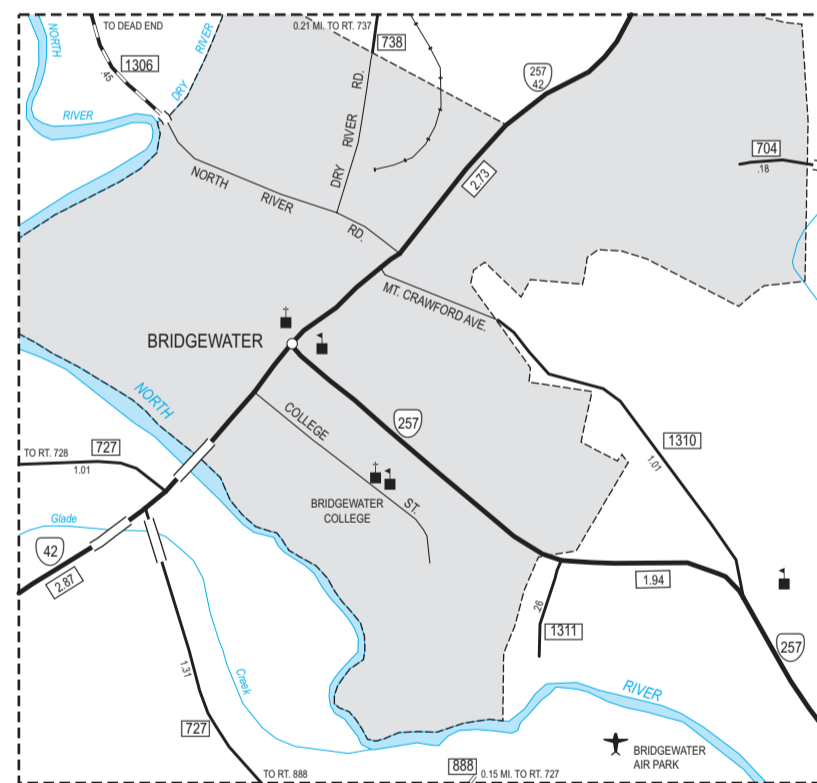
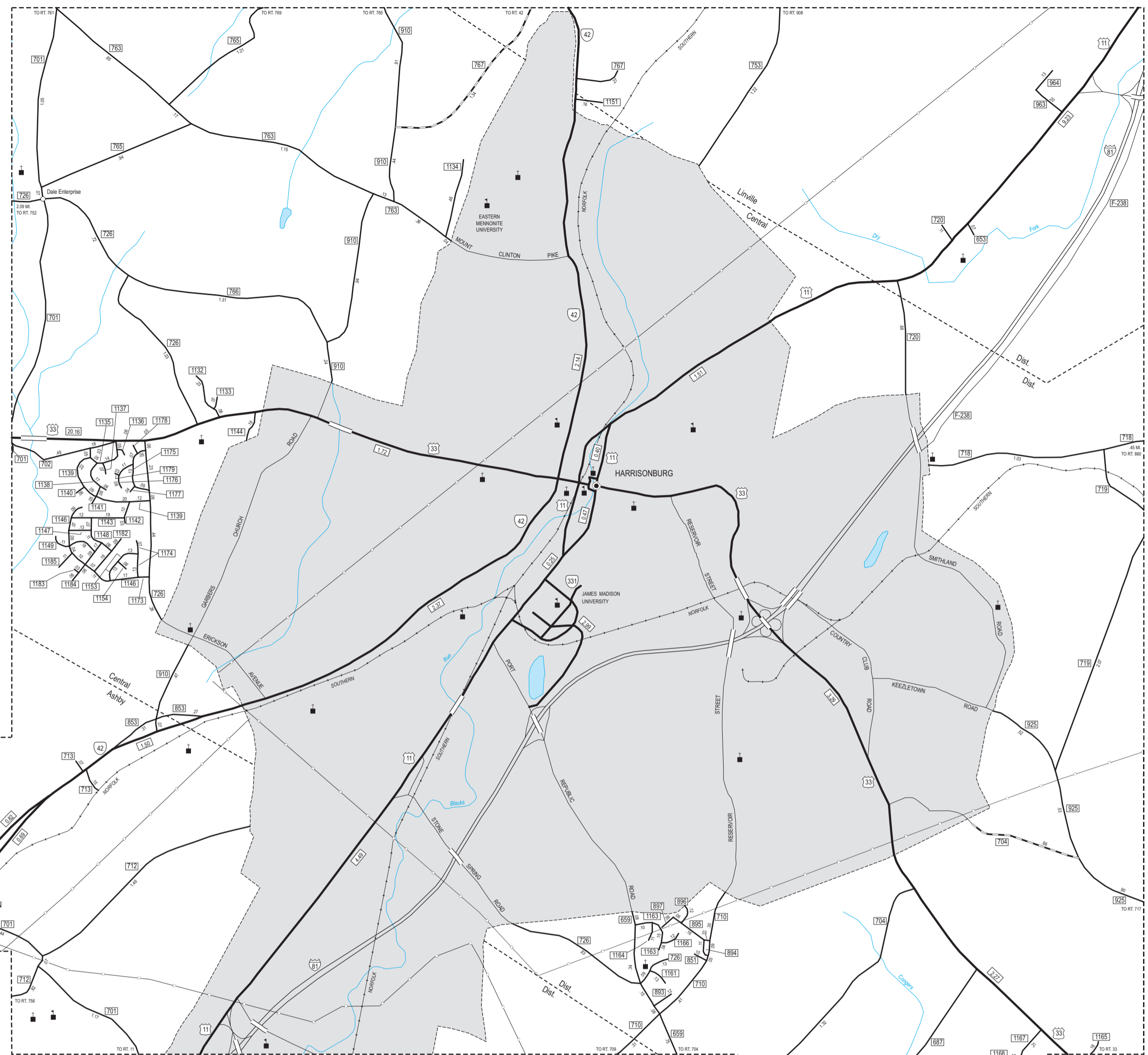
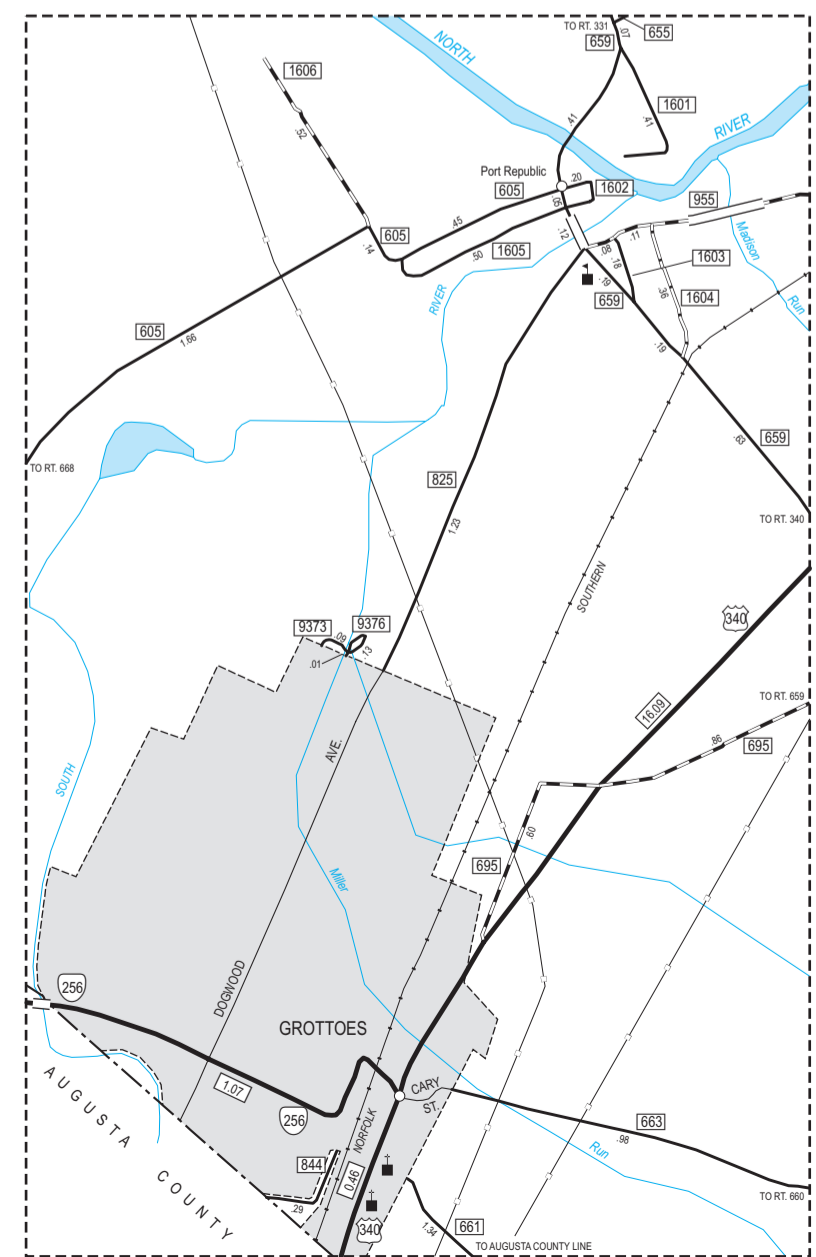
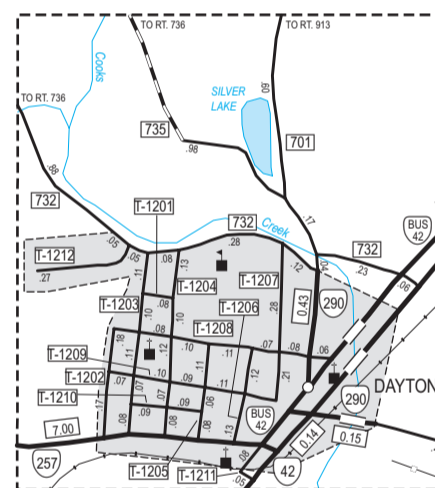




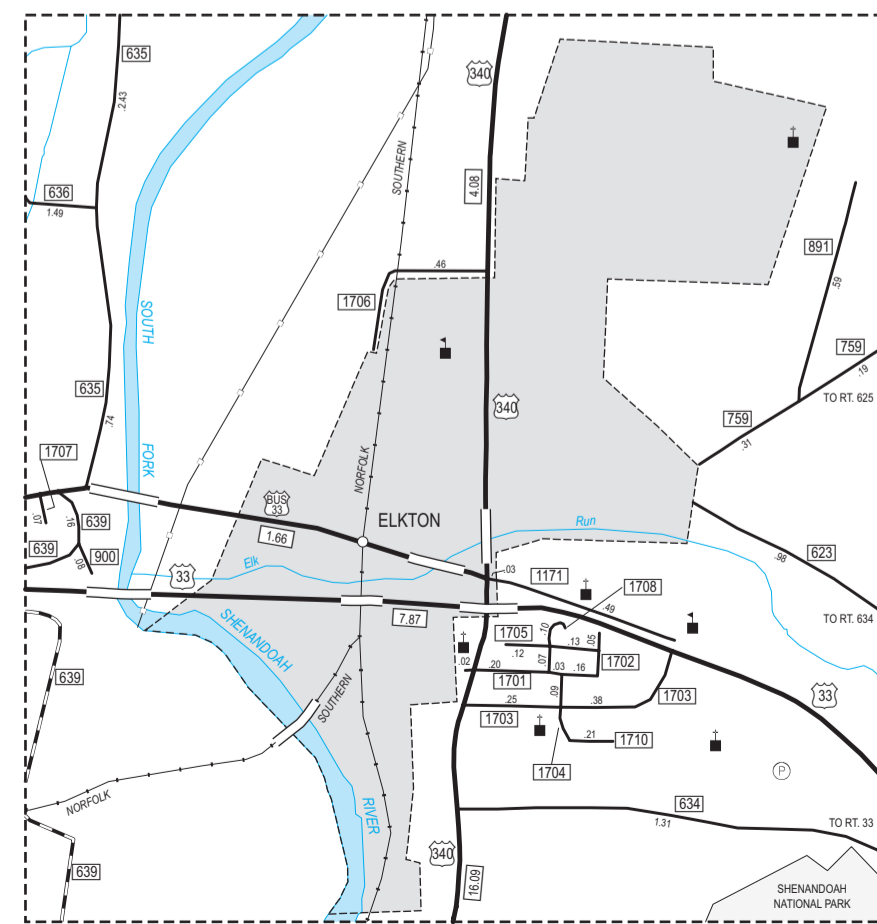
5  
BROADWAY - TIMBERVILLE AREA  
see notations on map cover for distance information



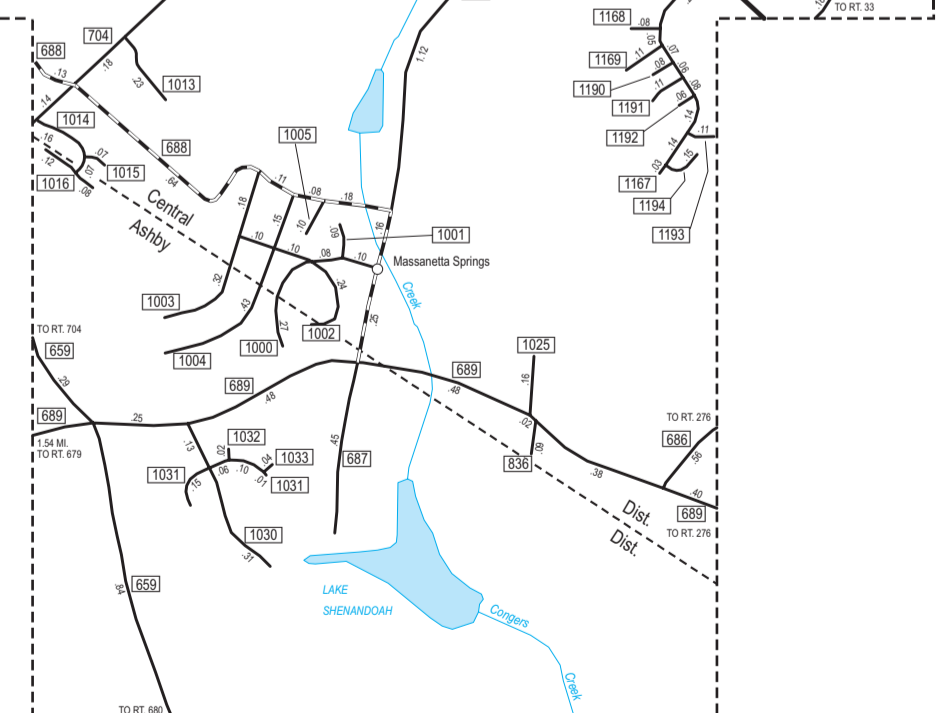
6  
BRIDGEWATER AREA  
see notations on map cover for distance information



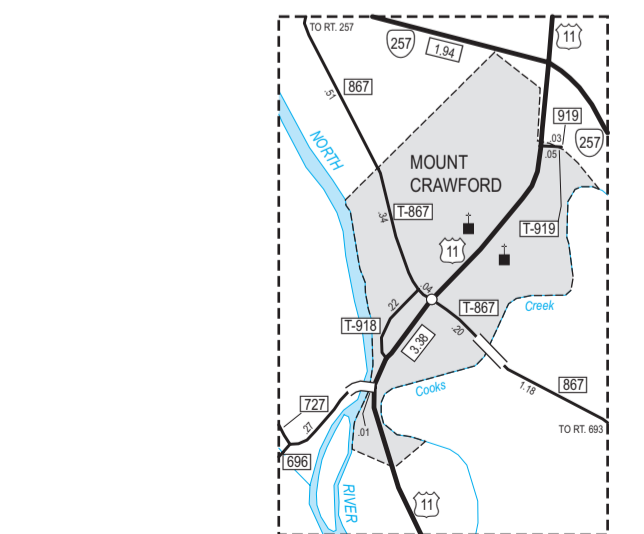
8  
GROTTOES AREA  
see notations on map cover for distance information



9  
ELKTON AREA  
see notations on map cover for distance information



10  
DAYTON - HARRISONBURG AREA  
see notations on map cover for distance information



7  
MOUNT CRAWFORD AREA  
see notations on map cover for distance information



**ROAD CLASSIFICATIONS**

- Divided Highway (Interstate)
- Hard Surface
- All Weather Surface
- Light Surface
- Unsurfaced

**HIGHWAY ROUTE SIGNS**

- Interstate Highway
- US Highway
- VA Primary Highway
- VA Secondary Highway
- Frontage Road
- Forest Highway
- US Bicycle Route

**RAILROADS**

- Single Track
- Two or More Tracks
- Regional Metro

**BOUNDARIES**

- State Line
- County Line
- Magisterial District Line
- Incorporated Town or City
- Park, Reservation, or Forest Boundary

**CITY AND VILLAGE CENTERS**

- State Capital
- County Seat
- Town or Village

**MISCELLANEOUS**

- Place of Worship
- School
- Park & Ride Lot
- Transmission Line
- Bridge
- Primary Road Distances

**PORTS**

- Seaport
- Military Airport
- Commercial Airport
- Other Airport

Request for information on roads shown on this map should be addressed to Staunton District Administrator, Virginia Department of Transportation, PO Box 2249, Staunton, VA 24401, 540-332-9075 (TTY users, call 711)

**DISTANCES SHOWN ON MAP MAY NOT BE OFFICIAL DISTANCES.**  
Distances shown on Primary Roads are between Primary Road intersections and/or county lines. Distances shown on Secondary Roads are between intersections and corporate limits or county lines. Magisterial District Boundary lines shown parallel to features such as roads, streams, etc. are on the center line of such features. The accuracy or completeness of this map is not guaranteed or warranted.

Map depicts state-maintained highway network as of January 1, 2001.  
Copyright © 2004 by Commonwealth of Virginia Department of Transportation, All Rights Reserved

ROCKINGHAM COUNTY, VA

**VDOT**  
Virginia Department of Transportation

**COUNTY ROAD MAP**

**ROCKINGHAM COUNTY**

*Supplement A*

0 1320 2640 3960 5280  
0 500 1000 1500  
FEET  
METERS

AN INVENTORY OF STATE-MAINTAINED ROADS  
ROCKINGHAM COUNTY, VA 82A